

+NOTICE!!

These documents have been scanned!

Do not place un-scanned documents beneath this notice!

Do not remove this notice from this file!

GPO Jacket No. 560-102
Print Order 61549
Rise Business Services, LLC
Job=AZ15 9/11/2019



Box Number= AZ15240



Claim Begin-End: AMC078902-AMC079732

1 Initial Receipt



AZ15240-3

AMC078902-AMC078902

**NO
DOCUMENTS
FOUND**

NO DOCUMENTS FOUND
NO DOCUMENTS FOUND

NOTICE!!

These documents have been scanned!

Do not place un-scanned documents beneath this notice!

Do not remove this notice from this file!

GPO Jacket No. 560-102
Print Order 61549
Rise Business Services, LLC
Job=AZ15 9/11/2019



Box Number= AZ15240



Claim Begin-End: AMC078902-AMC079732

2 Correspondence



AZ15240-3

AMC078902-AMC078902

**NO
DOCUMENTS
FOUND**

NO DOCUMENTS FOUND
NO DOCUMENTS FOUND

NOTICE!!

These documents have been scanned!

Do not place un-scanned documents beneath this notice!

Do not remove this notice from this file!

GPO Jacket No. 560-102
Print Order 61549
Rise Business Services, LLC
Job=AZ15 9/11/2019



Box Number= AZ15240



Claim Begin-End: AMC078902-AMC079732

3 Transfers



AZ15240-3

AMC078902-AMC078902

**NO
DOCUMENTS
FOUND**

NO DOCUMENTS FOUND
NO DOCUMENTS FOUND

NOTICE!!

These documents have been scanned!

Do not place un-scanned documents beneath this notice!

Do not remove this notice from this file!

GPO Jacket No. 560-102
Print Order 61549
Rise Business Services, LLC
Job=AZ15 9/11/2019



Box Number= AZ15240



Claim Begin-End: AMC078902-AMC079732

4 Annual Filings



AZ15240-3

AMC078902-AMC078902

**NO
DOCUMENTS
FOUND**

NO DOCUMENTS FOUND
NO DOCUMENTS FOUND

NOTICE!!

These documents have been scanned!

Do not place un-scanned documents beneath this notice!

Do not remove this notice from this file!

GPO Jacket No. 560-102
Print Order 61549
Rise Business Services, LLC
Job=AZ15 9/11/2019



Box Number= AZ15240



Claim Begin-End: AMC078902-AMC079732

5 Miscellaneous



AZ15240-3

AMC078902-AMC078902

**NO
DOCUMENTS
FOUND**

NO DOCUMENTS FOUND
NO DOCUMENTS FOUND

NOTICE!!

These documents have been scanned!

Do not place un-scanned documents beneath this notice!

Do not remove this notice from this file!

GPO Jacket No. 560-102
Print Order 61549
Rise Business Services, LLC
Job=AZ15 9/11/2019



Box Number= AZ15240



Claim Begin-End: AMC078902-AMC079732

6 Location Notices-Amendments and Supporting Documents



AZ15240-3

AMC078902-AMC078902

WITNESS my hand and official seal the day and year first above written.
PATSY C. JENNEY, County Recorder
Mary E. Hampton Deputy

INDEXED

Microfilmed

Notice of Mining Location PLACER CLAIM

TO ALL WHOM IT MAY CONCERN:

This Placer Mining Claim, the name of which is the S. K. V. No. 22-A

Place Mining Claim, situate on lands belonging to the United State of America, and being a form of valuable mineral deposit other than in veins or lodes of quartz or other rock in place, was entered upon and located for the purpose of exploration and purchase by PHELPS DODGE CORPORATION

(Locator must insert either "a citizen of the United States" or "who has declared his intention to become a citizen of the United States")
the undersigned, on the 12th day of October, 1972
we claim 20 acres thereof, and have marked the same on the ground as

follows: Beginning at the NW corner of the W 1/2 of the

SE 1/4 of the SW 1/4 of Section 24 T 13 N R 4 W G & S R B & M
(If the land be surveyed land, make the starting point a corner of a rectilinear subdivision of such survey)

RECEIVED
D.L.M. AZ STATE OFFICE
OCT 19 1979
10:00 A.M.
PHOENIX, ARIZONA

at a 4" x 4" x 4" POST (post, stone or other monument) where this notice is posted;
thence East 660 feet to a 4" x 4" x 4" POST
thence South 1320 feet to a
4" x 4" x 4" POST, thence West 660 feet to a
4" x 4" x 4" POST, thence North 1320
feet to the place of beginning, containing 20 acres, all in Section 24

T 13 N R 4 W G & S R B & M in the Copper Basin

Mining District, in the County of YAVAPAI, in the State of Arizona,
about 4 Miles in a Southeasterly direction from
Skull Valley, Arizona

This is intended as an original location of the S.K.V. No. 22-A placer mining claim, covering all of the same ground included in the S.K.V. No. 22 placer mining claim, located on June 18, 1970, by the undersigned, the notice of location of which was recorded August 14, 1970, in Book 613, page 561, in the office of the County Recorder of Yavapai County, Arizona. All of the requirements of law relating to the location of mining claims have been, or within the times required by law will be, complied with by this location, including the performance of new location work, but by this location the undersigned does not intend to and does not waive any rights it may have acquired under and by virtue of the location of the said S.K.V. No. 22 placer mining claim.

Dated and posted on the ground this 12th day of October 1972.

PHELPS DODGE CORPORATION

By Harry E. Metz
Harry E. Metz

A MU 79151

SUPPLEMENT TO LOCATION NOTICE INFORMATION

The SK.V. NO. 22-A PLACER MINING CLAIM is owned by Phelps Dodge Corporation, whose current mailing address is Highway 92, Bisbee, Arizona, 85603. The claim was located on OCT. 12. 1972 and is situated in SW ¼, Section 24 T13N R4W and, ¼, Section T R and, ¼, Section T R and, ¼, Section T R , Gila and Salt River Base and Meridian, in the State of Arizona.

RECEIVED
B. L. M. AZ STATE OFFICE

OCT 19 1979

10:00 A.M.
PHOENIX, ARIZONA

I do hereby certify that the within instrument was filed and recorded at the request of Phelps Dodge Corp on Oct 16, 1972 at 9:00 o'clock a Book 787 Official Records

Page 117 Records of Yavapai County, Arizona.

WITNESS my hand and official seal the day and year first above written.

PATSY C. JENNEY, County Recorder

By Mary E Hampton Deputy

INDEXED

Microfilmed

Notice of Mining Location PLACER CLAIM

TO ALL WHOM IT MAY CONCERN:

This Placer Mining Claim, the name of which is the S. K. V. No. 23-A

Place Mining Claim, situate on lands belonging to the United State of America, and being a form of valuable mineral deposit other than in veins or lodes of quartz or other rock in place, was entered

upon and located for the purpose of exploration and purchase by _____

PHELPS DODGE CORPORATION

(Locator must insert either "a citizen of the United States" or "who has declared his intention to become a citizen of the United States")

the undersigned, on the 12th day of October, 1972

we claim 20 acres thereof, and have marked the same on the ground as

follows: Beginning at the NE Corner of the E 1/2 of the

SE 1/4 of the SW 1/4 of Sec. 24 T 13 N R 4 W

(If the land be surveyed land, make the starting point a corner of a rectilinear subdivision of such survey)

G & S R B & M

RECEIVED
B. L. M. AZ STATE OFFICE

OCT 19 1979

10:00 A.M.

PHOENIX, ARIZONA

at a 4" x 4" x 4" POST (post, stone or other monument) where this notice is posted;

thence South 1320 feet to a 4" x 4" x 4" POST

, thence West 660 feet to a

4" x 4" x 4" POST, thence North 1320 feet to a

4" x 4" x 4" POST, thence East 660

feet to the place of beginning, containing 20 acres, all in Section 24

T 13 N R 4 W: G & S R B & M in the Copper Basin

Mining District, in the County of YAVAPAI, in the State of Arizona,

about 4 miles in a Southeasterly direction from

Skull Valley, Arizona

This is intended as an original location of the S.K.V. No. 23-A placer mining claim, covering all of the same ground included in the S.K.V. No. 22 placer mining claim, located on June 18, 1970, by the undersigned, the notice of location of which was recorded August 14, 1970 in Book 613, page 562, in the office of the County Recorder of Yavapai County, Arizona. All of the requirements of law relating to the location of mining claims have been, or within the times required by law will be, complied with by this location, including the performance of new location work, but by this location the undersigned does not intend to and does not waive any rights it may have acquired under and by virtue of the location of the said S.K.V. No. 22 placer mining claim.

Dated and posted on the ground this 12th day of October 1972.

PHELPS DODGE CORPORATION

By Harry E. Metz
Harry E. Metz

SUPPLEMENT TO LOCATION NOTICE INFORMATION

The S.K.V. NO 23-A PLACER MINING CLAIM is owned by Phelps Dodge Corporation, whose current mailing address is Highway 92, Bisbee, Arizona, 85603. The claim was located on OCT. 12, 1972 and is situated in

SW ¼, Section 24 T13N R4W and,
¼, Section T R and,
¼, Section T R and,
¼, Section T R ,

Gila and Salt River Base and Meridian, in the State of Arizona.

RECEIVED
B. L. M. AZ STATE OFFICE

OCT 19 1979

10:00 A.M.
PHOENIX, ARIZONA

A MC 79152

WITNESS my hand and official seal the day and year first above written.

PATSY C. JENNEY, County Recorder
By Mary E. Hampton Deputy

INDEXED
Microfilmed

Notice of Mining Location PLACER CLAIM



A MC 79153

TO ALL WHOM IT MAY CONCERN:

This Placer Mining Claim, the name of which is the S. K. V. No. 24-A

Place Mining Claim, situate on lands belonging to the United State of America, and being a form of valuable mineral deposit other than in veins or lodes of quartz or other rock in place, was entered upon and located for the purpose of exploration and purchase by PHELPS DODGE CORPORATION

(Locator must insert either "a citizen of the United States" or "who has declared his intention to become a citizen of the United States")
the undersigned, on the 12th day of October, 1972

we claim 20 acres thereof, and have marked the same on the ground as

follows: Beginning at the SE Corner of the E 1/2 of the NE 1/4
of the SW 1/4 of Section 24 T 13 N R 4 W
(If the land be surveyed land, make the starting point a corner of a rectilinear subdivision of such survey)
G & S R B & M

RECEIVED
B. L. M. AZ STATE OFFICE
OCT 19 1979
10:00 A.M.
PHOENIX, ARIZONA

at a 4" x 4" x 4' POST (post, stone or other monument) where this notice is posted;
thence West 660 feet to a 4" x 4" x 4' POST
thence North 1320 feet to a
4" x 4" x 4' POST, thence East 660 feet to a
4" x 4" x 4' POST, thence South 1320

feet to the place of beginning, containing 20 acres, all in Section 24
T 13 N R 4 W G & S R B & M in Copper Basin

Mining District, in the County of YAVAPAI, in the State of Arizona,
about 4 miles in a Southeasterly direction from
Skull Valley, Arizona

This is intended as an original location of the S.K.V. No. 24-A
placer mining claim, covering all of the same ground included in the S.K.V.
No. 24 placer mining claim, located on June 18, 1970, by the
undersigned, the notice of location of which was recorded August 14,
1970, in Book 613, page 563, in the office of the County Recorder
of Yavapai County, Arizona. All of the requirements of law relating to the
location of mining claims have been, or within the times required by law will
be, complied with by this location, including the performance of new location
work, but by this location the undersigned does not intend to and does not
waive any rights it may have acquired under and by virtue of the location of
the said S.K.V. No. 24 placer mining claim.

Dated and posted on the ground this 12th day of October 1972.

PHELPS DODGE CORPORATION
By Harry E. Metz
Harry E. Metz

SUPPLEMENT TO LOCATION NOTICE INFORMATION

The S.K.V NO. 24-A PLACER MINING CLAIM is owned by Phelps Dodge Corporation, whose current mailing address is Highway 92, Bisbee, Arizona, 85603. The claim was located on OCT. 12, 1972 and is situated in
SW $\frac{1}{4}$, Section 24 T 13N R 4W and,
 $\frac{1}{4}$, Section _____ T _____ R _____ and,
 $\frac{1}{4}$, Section _____ T _____ R _____ and,
 $\frac{1}{4}$, Section _____ T _____ R _____,
Gila and Salt River Base and Meridian, in the State of Arizona.

RECEIVED
B. L. M. AZ STATE OFFICE

OCT 19 1979

10:00 A.M.
PHOENIX, ARIZONA

I do hereby certify that the within instrument was filed and recorded at the request of Phelps Dodge Corp on Oct 16 1972 at 9:00 o'clock a Book 787 Official Records

Page 719 Records of Yavapai County, Arizona.

WITNESS my hand and official seal the day and year first above written.

PATSY C. JENNEY, County Recorder
By Mary E. Hampton Deputy

INDEXED

Microfilmed

Notice of Mining Location PLACER CLAIM

TO ALL WHOM IT MAY CONCERN:

This Placer Mining Claim, the name of which is the S. K. V. No. 25-A

Place Mining Claim, situate on lands belonging to the United State of America, and being a form of valuable mineral deposit other than in veins or lodes of quartz or other rock in place, was entered upon and located for the purpose of exploration and purchase by PHELPS DODGE CORPORATION

(Locator must insert either "a citizen of the United States" or "who has declared his intention to become a citizen of the United States")
the undersigned, on the 12th day of October, 1972

we claim 20 acres thereof, and have marked the same on the ground as

follows: Beginning at the SW Corner of the W 1/2 of the
NW 1/4 of the SE 1/4 of Section 24 T 13 N R 4 W
(If the land be surveyed land, make the starting point a corner of a rectilinear subdivision of such survey)
G & S R B & M

RECEIVED
B.L.M. AZ STATE OFFICE

OCT 19 1972

at a 4" x 4" x 4" POST (post, stone or other monument) where this notice is posted; thence North 1320 feet to a 4" x 4" x 4" POST

, thence East 660 feet to a

4" x 4" x 4" POST, thence South 1320 feet to a

4" x 4" x 4" POST, thence West 660

feet to the place of beginning, containing 20 acres, all in Section 24

T 13 N R 4 W G & S R B & M in the Copper Basin

Mining District, in the County of YAVAPAI, in the State of Arizona,

about 4 miles in a Southeasterly direction from

Skull Valley, Arizona

This is intended as an original location of the S.K.V. No. 25-A placer mining claim, covering all of the same ground included in the S.K.V. No. 25 placer mining claim, located on June 18, 1970, by the undersigned, the notice of location of which was recorded August 14, 1970, in Book 613, page 564, in the office of the County Recorder of Yavapai County, Arizona. All of the requirements of law relating to the location of mining claims have been, or within the times required by law will be, complied with by this location, including the performance of new location work, but by this location the undersigned does not intend to and does not waive any rights it may have acquired under and by virtue of the location of the said S.K.V. No. 25 placer mining claim.

Dated and posted on the ground this 12th day of October 1972.

PHELPS DODGE CORPORATION

By Harry E. Metz
Harry E. Metz

A MC 79154

SUPPLEMENT TO LOCATION NOTICE INFORMATION

The S.K.V. NO. 25-A PLACER MINING CLAIM is owned by Phelps Dodge Corporation, whose current mailing address is Highway 92, Bisbee, Arizona, 85603. The claim was located on Oct. 12, 1972 and is situated in

SE ¼, Section 24 T13N R4W and,
¼, Section T R and,
¼, Section T R and,
¼, Section T R,

Gila and Salt River Base and Meridian, in the State of Arizona.

RECEIVED
B. L. M. AZ STATE OFFICE

OCT 19 1979


10:00 A.M.
PHOENIX, ARIZONA

WITNESS my hand and official seal the day and year first above written.

PATSY C. JENNEY, County Recorder
By Mary C. Hampton Deputy

INDEXED Microfilmed

Notice of Mining Location PLACER CLAIM



A MC 79155

TO ALL WHOM IT MAY CONCERN:

This Placer Mining Claim, the name of which is the S. K. V. No. 26-A

Place Mining Claim, situate on lands belonging to the United State of America, and being a form of valuable mineral deposit other than in veins or lodes of quartz or other rock in place, was entered upon and located for the purpose of exploration and purchase by

PHELPS DODGE CORPORATION

(Locator must insert either "a citizen of the United States" or "who has declared his intention to become a citizen of the United States")
the undersigned, on the 12th day of October, 1972
we claim 20 acres thereof, and have marked the same on the ground as

follows: Beginning at the NW Corner of the W 1/2 of the

SW 1/4 of the SE 1/4 of Section 24 T 13 N R 4 W
(If the land be surveyed land, make the starting point a corner of a rectilinear subdivision of such survey)
G & S R B & M

RECEIVED
AZ STATE OFFICE
OCT 19 1979
10:00 A.M.
PHOENIX, ARIZONA

at a 4" x 4" x 4" POST (post, stone or other monument) where this notice is posted;
thence East 660 feet to a 4" x 4" x 4" POST
thence South 1320 feet to a
4" x 4" x 4" POST, thence West 660 feet to a
4" x 4" x 4" POST, thence North 1320

feet to the place of beginning, containing 20 acres, all in Section 24
T 13 N R 4 W G & S R B & M in the Copper Basin

Mining District, in the County of YAVAPAI, in the State of Arizona,
about 4 miles in a Southeasterly direction from
Skull Valley, Arizona

This is intended as an original location of the S.K.V. No. 26-A
placer mining claim, covering all of the same ground included in the S.K.V.
No. 26 placer mining claim, located on June 18, 1970, by the
undersigned, the notice of location of which was recorded August 14,
1970, in Book 613, page 565, in the office of the County Recorder
of Yavapai County, Arizona. All of the requirements of law relating to the
location of mining claims have been, or within the times required by law will
be, complied with by this location, including the performance of new location
work, but by this location the undersigned does not intend to and does not
waive any rights it may have acquired under and by virtue of the location of
the said S.K.V. No. 26 placer mining claim.

Dated and posted on the ground this 12th day of October 1972.

PHELPS DODGE CORPORATION

By Harry E. Metz

SUPPLEMENT TO LOCATION NOTICE INFORMATION

The S.K.V. NO. 26-A PLACER MINING CLAIM is owned by Phelps Dodge Corporation, whose current mailing address is Highway 92, Bisbee, Arizona, 85603: The claim was located on Oct. 12, 1972 and is situated in SE ¼, Section 24 T13N R4W and, ¼, Section T R and, ¼, Section T R and, ¼, Section T R, Gila and Salt River Base and Meridian, in the State of Arizona.

RECEIVED
B. L. M. AZ STATE OFFICE

OCT 19 1979

10:00 A.M.
PHOENIX, ARIZONA

A MC 79155

WITNESS my hand and official seal the day and year first above written.
PATSY C. JENNEY, County Recorder
By Mary E. Hampton, Deputy

INDEXED
Microfilmed

Notice of Mining Location PLACER CLAIM

TO ALL WHOM IT MAY CONCERN:

This Placer Mining Claim, the name of which is the S. K. V. No. 27-A

Place Mining Claim, situate on lands belonging to the United State of America, and being a form of valuable mineral deposit other than in veins or lodes of quartz or other rock in place, was entered

upon and located for the purpose of exploration and purchase by

PHELPS DODGE CORPORATION

(Locator must insert either "a citizen of the United States" or "who has declared his intention to become a citizen of the United States")
the undersigned, on the 12th day of October, 1972

we claim 20 acres thereof, and have marked the same on the ground as

follows: Beginning at the NE Corner of the E 1/2 of the

SW 1/4 of the SE 1/4 of Sec. 24 T 13 N R 4 W

(If the land be surveyed land, make the starting point a corner of a rectilinear subdivision of such survey)

G & S R B & M

RECORDED
B.L.M. AZ STATE OFFICE

OCT 19 1979

10:00 A.M.
PHOENIX, ARIZONA

at a 4" x 4" x 4" POST (post, stone or other monument) where this notice is posted;

thence South 1320 feet to a 4" x 4" x 4" POST

, thence West 660 feet to a

4" x 4" x 4" POST, thence North 1320 feet to a

4" x 4" x 4" POST, thence East 660

feet to the place of beginning, containing 20 acres, all in Section 24

T 13 N R 4 W G & S R B & M in the Copper Basin

Mining District, in the County of YAVAPAI, in the State of Arizona,

about 4 miles in a Southeasterly direction from

Skull Valley, Arizona

This is intended as an original location of the S.K.V. No. 27-A placer mining claim, covering all of the same ground included in the S.K.V. No. 27 placer mining claim, located on June 18, 1970, by the undersigned, the notice of location of which was recorded August 4, 1970, in Book 613, page 566, in the office of the County Recorder of Yavapai County, Arizona. All of the requirements of law relating to the location of mining claims have been, or within the times required by law will be, complied with by this location, including the performance of new location work, but by this location the undersigned does not intend to and does not waive any rights it may have acquired under and by virtue of the location of the said S.K.V. No. 27 placer mining claim.

Dated and posted on the ground this 12th day of October 1972.

PHELPS DODGE CORPORATION

By Harry E. Metz
Harry E. Metz

A MC 79156

A MC 79156

SUPPLEMENT TO LOCATION NOTICE INFORMATION

The S.K.V. NO. 27-A PLACER MINING CLAIM is owned by Phelps Dodge Corporation, whose current mailing address is Highway 92, Bisbee, Arizona, 85603. The claim was located on OCT. 12, 1972 and is situated in SE ¼, Section 21 T13N R4W and, ¼, Section T R and, ¼, Section T R and, ¼, Section T R, Gila and Salt River Base and Meridian, in the State of Arizona.

RECEIVED
B. L. M. AZ STATE OFFICE

OCT 19 1979

10:00 A.M.
PHOENIX, ARIZONA

I do hereby certify that the within inst. was filed and recorded at the request of Phelps Dodge Corp on Oct 16 1972 at 9:00 o'clock 9 Book 787 Official Records Page 722 Records of Yavapai County, Arizona.

WITNESS my hand and official seal the day and year first above written.

PATSY C. JENNEY, County Recorder

By Mary E. Hampton Deputy

INDEXED

Microfilmed

Notice of Mining Location PLACER CLAIM

TO ALL WHOM IT MAY CONCERN:

This Placer Mining Claim, the name of which is the S. K. V. No. 28-A

Place Mining Claim, situate on lands belonging to the United State of America, and being a form of valuable mineral deposit other than in veins or lodes of quartz or other rock in place, was entered

upon and located for the purpose of exploration and purchase by

PHELPS DODGE CORPORATION

(Locator must insert either "a citizen of the United States" or "who has declared his intention to become a citizen of the United States")

the undersigned, on the 12th day of October, 1972

we claim 20 acres thereof, and have marked the same on the ground as

follows: Beginning at the SE Corner of the E 1/2 of the NW 1/4

of the SE 1/4 of Section 24 T 13 N R 4 W

(If the land be surveyed land, make the starting point a corner of a rectilinear subdivision of such survey)

G & S R B & M

RECEIVED
B.L.M. AZ STATE OFFICE

OCT 19 1979

at a 4" x 4" x 4" POST (post, stone or other monument) where this notice is posted;

thence West 660 feet to a 4" x 4" x 4" POST

, thence North 1320 feet to a

4" x 4" x 4" POST

, thence East 660 feet to a

4" x 4" x 4" POST

, thence South 1320

feet to the place of beginning, containing 20 acres, all in Section 24

T 13 N R 4 W G & S R B & M in Copper Basin

Mining District, in the County of YAVAPAI, in the State of Arizona,

about 4 miles in a Southeasterly direction from

Skull Valley, Arizona

This is intended as an original location of the S.K.V. No. 28-A placer mining claim, covering all of the same ground included in the S.K.V. No. 28 placer mining claim, located on June 18, 1970, by the undersigned, the notice of location of which was recorded August 14, 1970, in Book 613, page 567, in the office of the County Recorder of Yavapai County, Arizona. All of the requirements of law relating to the location of mining claims have been, or within the times required by law will be, complied with by this location, including the performance of new location work, but by this location the undersigned does not intend to and does not waive any rights it may have acquired under and by virtue of the location of the said S.K.V. No. 28 placer mining claim.

Dated and posted on the ground this 12th day of October 1972.

PHELPS DODGE CORPORATION

By

Harry E. Metz

MC 79157

MC 78959

SUPPLEMENT TO LOCATION NOTICE INFORMATION

The S.K.V. NO. 28-A PLACER MINING CLAIM is owned by Phelps Dodge Corporation, whose current mailing address is Highway 92, Bisbee, Arizona, 85603. The claim was located on Oct. 12, 1972 and is situated in _____ SE $\frac{1}{4}$, Section 21 T13N R4W and, _____ $\frac{1}{4}$, Section _____ T _____ R _____ and, _____ $\frac{1}{4}$, Section _____ T _____ R _____ and, _____ $\frac{1}{4}$, Section _____ T _____ R _____, Gila and Salt River Base and Meridian, in the State of Arizona.

RECEIVED
B. L. M. AZ STATE OFFICE

OCT 19 1979

10:00 A.M.
PHOENIX, ARIZONA

WITNESS my hand and official seal the day and year first above written.

INDEXED Microfilmed PATSY C. JENNEY, County Recorder By Mary E. Hampton Deputy

Notice of Mining Location PLACER CLAIM

TO ALL WHOM IT MAY CONCERN:

This Placer Mining Claim, the name of which is the S. K. V. No. 29-A

Place Mining Claim, situate on lands belonging to the United State of America, and being a form of valuable mineral deposit other than in veins or lodes of quartz or other rock in place, was entered

upon and located for the purpose of exploration and purchase by PHELPS DODGE CORPORATION

(Locator must insert either "a citizen of the United States" or "who has declared his intention to become a citizen of the United States") the undersigned, on the 12th day of October, 1972

we claim 20 acres thereof, and have marked the same on the ground as

follows: Beginning at the SW Corner of the W 1/2 of the

NE 1/4 of the SE 1/4 of Section 24 T 13 N R 4 W G & S R B & M

(If the land be surveyed land, make the starting point a corner of a rectilinear subdivision of such survey)

RECEIVED
STATE OFFICE
OCT 19 1979
10:00 A.M.
PHOENIX, ARIZONA

at a 4" x 4" x 4" POST (post, stone or other monument) where this notice is posted; thence North 1320 feet to a 4" x 4" x 4" POST, thence East 660 feet to a 4" x 4" x 4" POST, thence South 1320 feet to a 4" x 4" x 4" POST, thence West 660

feet to the place of beginning, containing 20 acres, all in Section 24 T 13 N R 4 W G & S R B & M in the Copper Basin

Mining District, in the County of YAVAPAI, in the State of Arizona, about 4 miles in a Southeasterly direction from Skull Valley, Arizona

This is intended as an original location of the S.K.V. No. 29-A placer mining claim, covering all of the same ground included in the S.K.V. No. 29 placer mining claim, located on June 18, 1970, by the undersigned, the notice of location of which was recorded August 14, 1970, in Book 613, page 568, in the office of the County Recorder of Yavapai County, Arizona. All of the requirements of law relating to the location of mining claims have been, or within the times required by law will be, complied with by this location, including the performance of new location work, but by this location the undersigned does not intend to and does not waive any rights it may have acquired under and by virtue of the location of the said S.K.V. No. 29 placer mining claim.

Dated and posted on the ground this 12th day of October 1972.

PHELPS DODGE CORPORATION

By Harry E. Metz
Harry E. Metz

A MC 79158

A M C 7 9 1 5 8

SUPPLEMENT TO LOCATION NOTICE INFORMATION

The S.K.V. NO. 29-A PLACER MINING CLAIM is owned by Phelps Dodge Corporation, whose current mailing address is Highway 92, Bisbee, Arizona, 85603. The claim was located on OCT. 12, 1972 and is situated in SE ¼, Section 24 T13N R4W and, ¼, Section T R and, ¼, Section T R and, ¼, Section T R, Gila and Salt River Base and Meridian, in the State of Arizona.

RECEIVED
B.L.M. AZ STATE OFFICE

OCT 19 1979

10:00 A.M.
PHOENIX, ARIZONA

I do hereby certify that the within instrument was filed and recorded at the request of Phelps Dodge Corp on Oct 16 A.D., 1972 at 9:00 o'clock a Book 787 Official Records

Page 724 Records of Yavapai County, Arizona.

WITNESS my hand and official seal the day and year first above written.

PATSY G. JENNEY, County Recorder

By Mary E. Hampton Deputy

INDEXED

Microfilmed

Notice of Mining Location PLACER CLAIM

TO ALL WHOM IT MAY CONCERN:

This Placer Mining Claim, the name of which is the S. K. V. No. 30-A

Place Mining Claim, situate on lands belonging to the United State of America, and being a form of valuable mineral deposit other than in veins or lodes of quartz or other rock in place, was entered

upon and located for the purpose of exploration and purchase by

PHELPS DODGE CORPORATION

(Locator must insert either "a citizen of the United States" or "who has declared his intention to become a citizen of the United States")

the undersigned, on the 12th day of October, 1972

we claim 20 acres thereof, and have marked the same on the ground as

follows: Beginning at the NW Corner of the W 1/2 of the

SE 1/4 of the SE 1/4 of Section 24 T 13 N R 4 W

(If the land be surveyed land, make the starting point a corner of a rectilinear subdivision of the survey)

G & S R B & M

RECEIVED
B.L.M. AZ STATE OFFICE

OCT 19 1979

10:00 A.M.
PHOENIX, ARIZONA

at a 4" x 4" x 4" POST (post, stone or other monument) where this notice is posted;

thence East 660 feet to a 4" x 4" x 4" POST

, thence South 1320 feet to a

4" x 4" x 4" POST, thence West 660 feet to a

4" x 4" x 4" POST, thence North 1320

feet to the place of beginning, containing 20 acres, all in Section 24

T 13 N R 4 W G & S R B & M in the Copper Basin

Mining District, in the County of YAVAPAI, in the State of Arizona,

about 4 Miles in a Southeasterly direction from

Skull Valley, Arizona

This is intended as an original location of the S.K.V. No. 30-A placer mining claim, covering all of the same ground included in the S.K.V. No. 30 placer mining claim, located on June 18, 1970, by the undersigned, the notice of location of which was recorded August 14, 1970 in Book 613, page 569, in the office of the County Recorder of Yavapai County, Arizona. All of the requirements of law relating to the location of mining claims have been, or within the times required by law will be, complied with by this location, including the performance of new location work, but by this location the undersigned does not intend to and does not waive any rights it may have acquired under and by virtue of the location of the said S.K.V. No. 30 placer mining claim.

Dated and posted on the ground this 12th day of October 1972.

PHELPS DODGE CORPORATION

By Harry E. Metz
Harry E. Metz

A MC 79150

787-724

SUPPLEMENT TO LOCATION NOTICE INFORMATION

The S.K.V. NO. 30-A PLACER MINING CLAIM is owned by Phelps Dodge Corporation, whose current mailing address is Highway 92, Bisbee, Arizona, 85603. The claim was located on OCT. 12, 1972 and is situated in
SE ¼, Section 24 T13N R4W and,
¼, Section T R and,
¼, Section T R and,
¼, Section T R,
Gila and Salt River Base and Meridian, in the State of Arizona.

RECEIVED
B. L. M. AZ STATE OFFICE

OCT 19 1979

10:00 A.M.
PHOENIX, ARIZONA


WITNESS my hand and official seal the day and year first above written.

PATSY G. JENNEY, County Recorder
By Mary E. Hampton, Deputy

INDEXED

Microfilmed

Notice of Mining Location PLACER CLAIM



A MC 79160

TO ALL WHOM IT MAY CONCERN:

This Placer Mining Claim, the name of which is the S. K. V. No. 31-A

Place Mining Claim, situate on lands belonging to the United State of America, and being a form of valuable mineral deposit other than in veins or lodes of quartz or other rock in place, was entered upon and located for the purpose of exploration and purchase by PHELPS DODGE CORPORATION

(Locator must insert either "a citizen of the United States" or "who has declared his intention to become a citizen of the United States")
the undersigned, on the 12th day of October, 19 72

we claim 20 acres thereof, and have marked the same on the ground as follows: Beginning at the NE Corner of the E 1/2 of the

SE 1/4 of the SE 1/4 of Sec. 24 T 13 N R 4 W
(If the land be surveyed land, make the starting point a corner of a rectilinear subdivision of such survey)
G & S R B & M

RECEIVED
B. L. M. AZ STATE OFFICE

OCT 19 1979

10:00 A.M.
PHOENIX, ARIZONA

at a 4" x 4" x 4" POST (post, stone or other monument) where this notice is posted; thence South 1320 feet to a 4" x 4" x 4" POST, thence West 660 feet to a 4" x 4" x 4" POST, thence North 1320 feet to a 4" x 4" x 4" POST, thence East 660 feet to the place of beginning, containing 20 acres, all in Section 24 T 13 N R 4 W G & S R B & M in the Copper Basin

Mining District, in the County of YAVAPAI, in the State of Arizona, about 4 miles in a Southeasterly direction from Skull Valley, Arizona

This is intended as an original location of the S.K.V. No. 31-A placer mining claim, covering all of the same ground included in the S.K.V. No. 31 placer mining claim, located on June 18, 1970, by the undersigned, the notice of location of which was recorded August 14, 1970, in Book 613, page 570, in the office of the County Recorder of Yavapai County, Arizona. All of the requirements of law relating to the location of mining claims have been, or within the times required by law will be, complied with by this location, including the performance of new location work, but by this location the undersigned does not intend to and does not waive any rights it may have acquired under and by virtue of the location of the said S.K.V. No. 31 placer mining claim.

Dated and posted on the ground this 12th day of October 1972.

PHELPS DODGE CORPORATION

By Harry E. Metz
Harry E. Metz

A MC 79160

SUPPLEMENT TO LOCATION NOTICE INFORMATION

The 5.K.V. NO. 31-A PLACER MINING CLAIM is owned by Phelps Dodge Corporation, whose current mailing address is Highway 92, Bisbee, Arizona, 85603. The claim was located on Oct. 12, 1972 and is situated in _____ SE ¼, Section 21 T13N R4W and, _____ ¼, Section _____ T _____ R _____ and, _____ ¼, Section _____ T _____ R _____ and, _____ ¼, Section _____ T _____ R _____, Gila and Salt River Base and Meridian, in the State of Arizona.

RECEIVED
B. L. M. AZ STATE OFFICE
OCT 19 1979
10:00 A.M.
PHOENIX, ARIZONA

I do hereby certify that the within instrument was filed and recorded at the request of Phelps Dodge Corp on Oct 16 1972 at 9:00 o'clock a Book 787 Official Records

Page 586 Records of Yavapai County, Arizona.

WITNESS my hand and official seal the day and year first above written.

INDEXED

PATSY C. JENNEY, County Recorder
By Mary E. Hampton, Deputy

Microfilmed
Notice of Mining Location
PLACER CLAIM

TO ALL WHOM IT MAY CONCERN:

This Placer Mining Claim, the name of which is the S. K. V. No. 32-A

Place Mining Claim, situate on lands belonging to the United State of America, and being a form of valuable mineral deposit other than in veins or lodes of quartz or other rock in place, was entered upon and located for the purpose of exploration and purchase by _____

PHELPS DODGE CORPORATION

(Locator must insert either "a citizen of the United States" or "who has declared his intention to become a citizen of the United States")

the undersigned, on the 12th day of October, 1972

we claim 20 acres thereof, and have marked the same on the ground as

follows: Beginning at the SE Corner of the E 1/2 of the NE 1/4

of the SE 1/4 of Section 24 T 13 N R 4 W

(If the land be surveyed land, make the starting point a corner of a rectangular subdivision of such survey)

G & S R B & M

RECEIVED
G. L. H. AZ STATE OFFICE

OCT 19 1979

10:00 A.M.
PHOENIX, ARIZONA

at a 4" x 4" x 4" POST (post, stone or other monument) where this notice is posted;

thence West 660 feet to a 4" x 4" x 4" POST

, thence North 1320 feet to a

4" x 4" x 4" POST, thence East 660 feet to a

4" x 4" x 4" POST, thence South 1320

feet to the place of beginning, containing 20 acres, all in Section 24

T 13 N R 4 W G & S R B & M in Copper Basin

Mining District, in the County of YAVAPAI, in the State of Arizona,

about 4 Miles in a Southeasterly direction from

Skull Valley, Arizona

This is intended as an original location of the S.K.V. No. 32-A placer mining claim, covering all of the same ground included in the S.K.V. No. 32 placer mining claim, located on June 18, 1970, by the undersigned, the notice of location of which was recorded August 14, 1970, in Book 613, page 571, in the office of the County Recorder of Yavapai County, Arizona. All of the requirements of law relating to the location of mining claims have been, or within the times required by law will be, complied with by this location, including the performance of new location work, but by this location the undersigned does not intend to and does not waive any rights it may have acquired under and by virtue of the location of the said S.K.V. No. 32 placer mining claim.

Dated and posted on the ground this 12th day of October 1972.

PHELPS DODGE CORPORATION

By Harry E. Metz
Harry E. Metz

A MC 79161

800 787 581

SUPPLEMENT TO LOCATION NOTICE INFORMATION

The S.K.V. NO. 32-A PLACER MINING CLAIM is owned by Phelps Dodge Corporation, whose current mailing address is Highway 92, Bisbee, Arizona, 85603. The claim was located on OCT. 12, 1972 and is situated in
SE ¼, Section 24 T13N R4W and,
¼, Section T R and,
¼, Section T R and,
¼, Section T R,
Gila and Salt River Base and Meridian, in the State of Arizona.

RECEIVED
B. L. M. AZ STATE OFFICE

OCT 19 1979

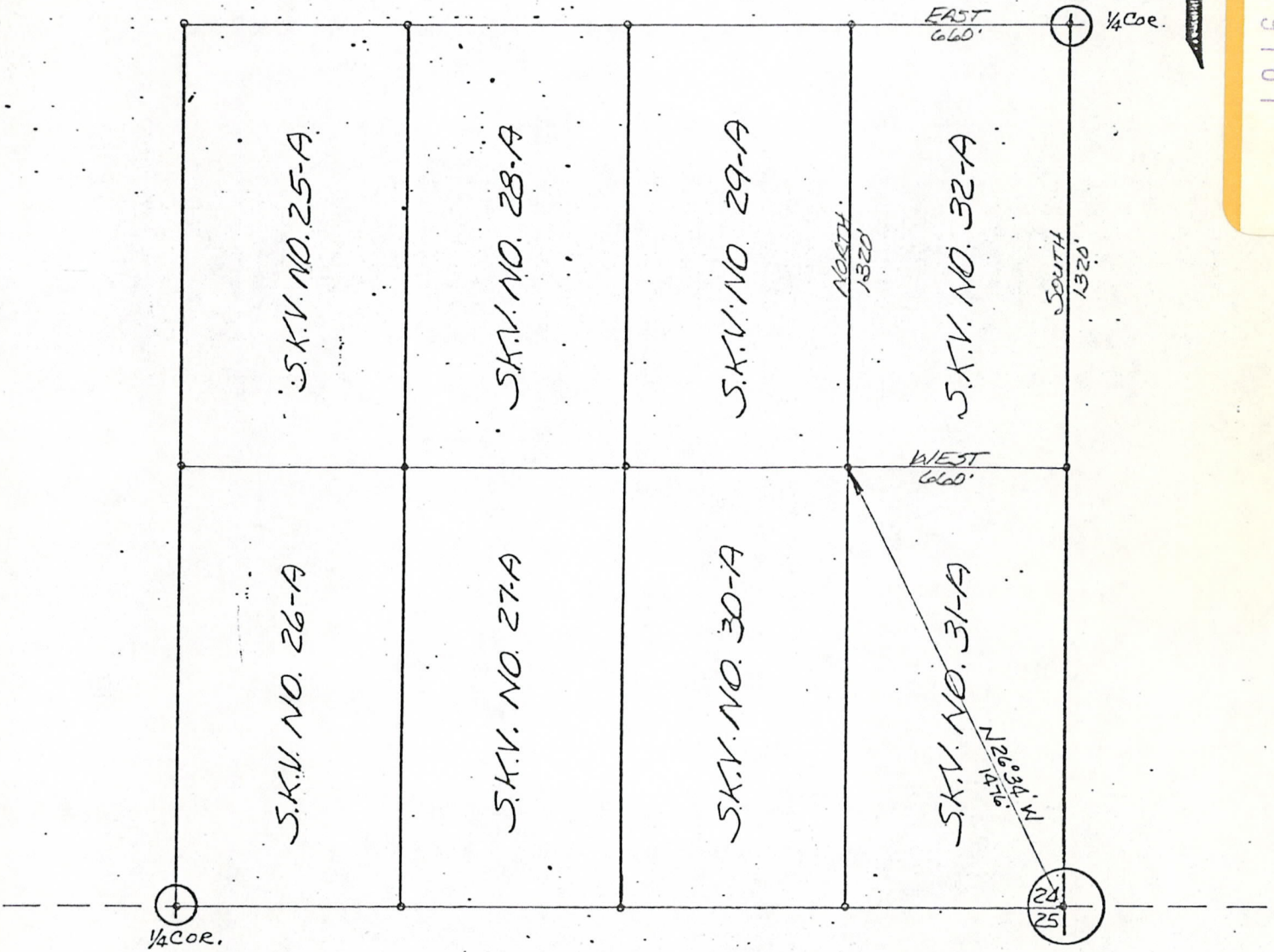
10:00 A.M.
PHOENIX, ARIZONA

A MC 79161

RECEIVED
 B. L. M. AZ STATE OFFICE
 OCT 19 1979
 10:00 A.M.
 PHOENIX, ARIZONA



A MC 79161



SE 1/4 SEC. 24 T13N R4W G&SRB&M


RAW R3W

PLAT OF S.K.V. NO. 32-A PLACER MINING CLAIM	PHELPS DODGE CORPORATION COPPER BASIN MINING DISTRICT YAVAPAI COUNTY, ARIZONA	SCALE: 1"=500' DATE
---	---	------------------------

WITNESS my hand and official seal the day and year first above written.

INDEX Microfilmed by Mary E. Hampton Deputy
PATSY C. JENNEY, County Recorder

Notice of Mining Location PLACER CLAIM



A MC 79162

TO ALL WHOM IT MAY CONCERN:

This Placer Mining Claim, the name of which is the S. K. V. No. 33-A

Place Mining Claim, situate on lands belonging to the United State of America, and being a form of valuable mineral deposit other than in veins or lodes of quartz or other rock in place, was entered upon and located for the purpose of exploration and purchase by PHELPS DODGE CORPORATION

(Locator must insert either "a citizen of the United States" or "who has declared his intention to become a citizen of the United States")
the undersigned, on the 18 12th day of October, 1972
we claim 20 acres thereof, and have marked the same on the ground as follows: Beginning at the SE Corner of the E 1/2 of the NE 1/4
of the NE 1/4 of Section 23 T 13 NR 4 W
G & S R B & M
(If the land be surveyed land, make the starting point a corner of a rectilinear subdivision of such survey)

RECEIVED
B.L.M. AZ STATE OFFICE
OCT 19 1972
10:00 A.M.
PHOENIX, ARIZONA

at a 4" x 4" x 4' POST (post, stone or other monument) where this notice is posted;
thence West 660 feet to a 4" x 4" x 4' POST
, thence North 1320 feet to a
4" x 4" x 4' POST, thence East 660 feet to a
4" x 4" x 4' POST, thence South 1320
feet to the place of beginning, containing 20 acres, all in Section 23
T 13 N R 4 W G & S R B & M in Copper Basin
Mining District, in the County of YAVAPAI, in the State of Arizona,
about 4 miles in a Southeasterly direction from
Skull Valley, Arizona

This is intended as an original location of the S.K.V. No. 33-A placer mining claim, covering all of the same ground included in the S.K.V. No. 33 placer mining claim, located on June 18, 1970, by the undersigned, the notice of location of which was recorded August 14, 1970, in Book 613, page 572, in the office of the County Recorder of Yavapai County, Arizona. All of the requirements of law relating to the location of mining claims have been, or within the times required by law will be, complied with by this location, including the performance of new location work, but by this location the undersigned does not intend to and does not waive any rights it may have acquired under and by virtue of the location of the said S.K.V. No. 33 placer mining claim.

Dated and posted on the ground this 12th day of October 1972.

PHELPS DODGE CORPORATION
By Harry E. Metz
Harry E. Metz

SUPPLEMENT TO LOCATION NOTICE INFORMATION

The S.K.V. NO. 33-A PLACER MINING CLAIM is owned by Phelps Dodge Corporation, whose current mailing address is Highway 92, Bisbee, Arizona, 85603. The claim was located on OCT. 12, 1972 and is situated in _____ NE $\frac{1}{4}$, Section 23 T 13N R 4W and, _____ $\frac{1}{4}$, Section _____ T _____ R _____ and, _____ $\frac{1}{4}$, Section _____ T _____ R _____ and, _____ $\frac{1}{4}$, Section _____ T _____ R _____, Gila and Salt River Base and Meridian, in the State of Arizona.

RECEIVED
B. L. M. AZ STATE OFFICE

OCT 19 1979

10:00 A.M.
PHOENIX, ARIZONA

A MC 79162


RECEIVED
B. L. M. AZ STATE OFFICE

OCT 19 1979

10:00 A.M.
PHOENIX, ARIZONA

N

A MC 79162



NE 1/4 SEC. 23, T13N R4W G&SRB&M

PLAT OF
S.K.V. NO. 33-A
PLACER MINING CLAIM

PHELPS DODGE CORPORATION
COPPER BASIN MINING DISTRICT
YAVAPAI COUNTY, ARIZONA

SCALE: 1"=500'

DATE

STATE OF ARIZONA, County of Yavapai—ss. I do hereby certify that the within instrument was filed and recorded at the request of Phelps Dodge on Oct 16 A.D. 1972 at 9:00 o'clock a.m. Book 187 Official Records
664 Records of Yavapai County, Arizona.

WITNESS my hand and official seal the day and year first above written.

INDEXED Microfilmed
By Mary E. Hampton Deputy
Patsy C. Jenney, County Recorder

Notice of Mining Location PLACER CLAIM

TO ALL WHOM IT MAY CONCERN:

This Placer Mining Claim, the name of which is the S. K. V. No. 34-A

Place Mining Claim, situate on lands belonging to the United State of America, and being a form of valuable mineral deposit other than in veins or lodes of quartz or other rock in place, was entered

upon and located for the purpose of exploration and purchase by _____

PHELPS DODGE CORPORATION

(Locator must insert either "a citizen of the United States" or "who has declared his intention to become a citizen of the United States")

the undersigned, on the 12th day of October, 1972

we claim 20 acres thereof, and have marked the same on the ground as

follows: Beginning at the NE Corner of the E 1/2 of the

SE 1/4 of the NE 1/4 of Sec. 23 T 13 N R 4 W

(If the land be surveyed land, make the starting point a corner of a rectilinear subdivision of such survey)

G & S R B & M

RECEIVED
A.M. AZ STATE OFFICE

OCT 19 1972

at a 4" x 4" x 4' POST (post, stone or other monument) where this notice is posted;

thence South 1320 feet to a 4" x 4" x 4' POST

, thence West 660 feet to a

4" x 4" x 4' POST, thence North 1320 feet to a

4" x 4" x 4' POST, thence East 660

feet to the place of beginning, containing 20 acres, all in Section 23

T 13 N R 4 W G & S R B & M in the Copper Basin

Mining District, in the County of YAVAPAI, in the State of Arizona,

about 4 Miles in a Southeasterly direction from

Skull Valley, Arizona

This is intended as an original location of the S.K.V. No. 34-A placer mining claim, covering all of the same ground included in the S.K.V. No. 34 placer mining claim, located on June 18, 1970, by the undersigned, the notice of location of which was recorded August 14, 1970, in Book 613, page 573, in the office of the County Recorder of Yavapai County, Arizona. All of the requirements of law relating to the location of mining claims have been, or within the times required by law will be, complied with by this location, including the performance of new location work, but by this location the undersigned does not intend to and does not waive any rights it may have acquired under and by virtue of the location of the said S.K.V. No. 34 placer mining claim.

Dated and posted on the ground this 12th day of October 1972

PHELPS DODGE CORPORATION

By Harry E. Metz
Harry E. Metz

A MC 79163

SUPPLEMENT TO LOCATION NOTICE INFORMATION

The S.K.V. NO. 34-A PLACER MINING CLAIM is owned by Phelps Dodge Corporation, whose current mailing address is Highway 92, Bisbee, Arizona, 85603. The claim was located on OCT. 12, 1972 and is situated in

NE ¼, Section 23 T13N R4W and,
¼, Section T R and,
¼, Section T R and,
¼, Section T R ,

Gila and Salt River Base and Meridian, in the State of Arizona.

RECEIVED
 B.L.M. AZ STATE OFFICE

OCT 19 1979

10:00 A.M.
 PHOENIX, ARIZONA

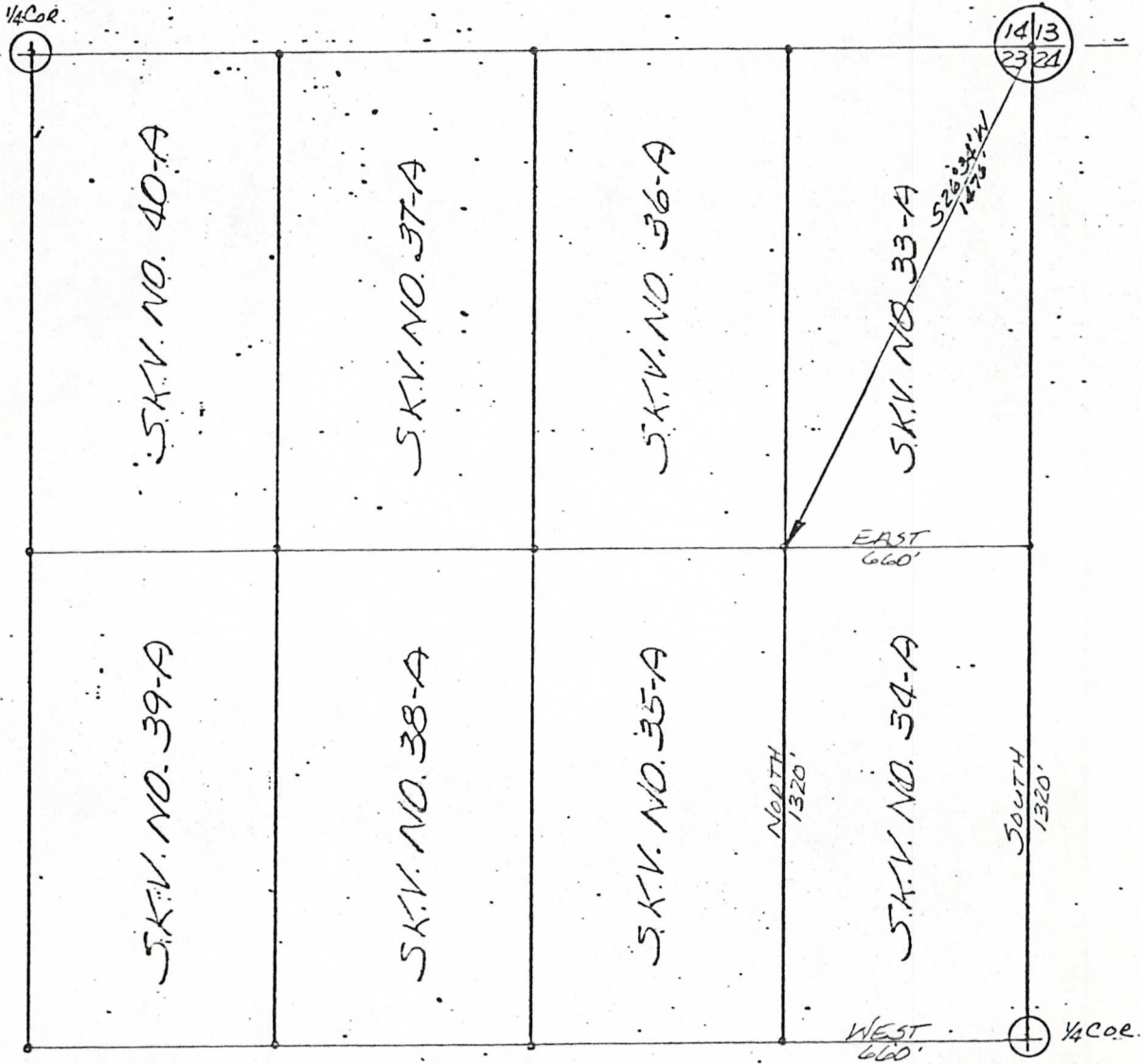
RECEIVED
B. L. M. AZ STATE OFFICE

OCT 19 1979

10:30 A.M.
PHOENIX, ARIZONA

N

A MC 79163



NE 1/4 SEC. 23, T13N R4W G&SRB&M

PLAT OF S.K.V. NO. 34-A PLACER MINING CLAIM	PHELPS DODGE CORPORATION COPPER BASIN MINING DISTRICT YAVAPAI COUNTY, ARIZONA	SCALE: 1"=500' DATE
---	---	------------------------

I do hereby certify that the within instr. Phelps Dodge Corp was filed and recorded at the request of a on Oct 16 1972 at 9:00 o'clock. Book 787 Official Records
Page 665 Records of Yavapai County, Arizona.

3/18/80
C

WITNESS my hand and official seal the day and year first above written.


INDEXED

Microfilmed

PATSY C. JENNEY, County Recorder

By Mary E. Hampton

Deputy



A MC 79164

Notice of Mining Location PLACER CLAIM

TO ALL WHOM IT MAY CONCERN:

This Placer Mining Claim, the name of which is the S. K. V. No. 35-A

Place Mining Claim, situate on lands belonging to the United State of America, and being a form of valuable mineral deposit other than in veins or lodes of quartz or other rock in place, was entered

upon and located for the purpose of exploration and purchase by PHELPS DODGE CORPORATION

(Locator must insert either "a citizen of the United States" or "who has declared his intention to become a citizen of the United States")
the undersigned, on the 12th day of October, 19 1972.

we claim WO acres thereof, and have marked the same on the ground as

follows: Beginning at the NW Corner of the W 1/2 of the

SE 1/4 of the NE 1/4 of Section 23 T 13 N R 4 W

(If the land be surveyed land, make the starting point a corner of a rectilinear subdivision of such survey)

G & S R B & M

RECEIVED
B. L. W. AZ STATE OFFICE

OCT 19 1979

10:00 A.M.
PHOENIX, ARIZONA

at a 4" x 4" x 4' POST (post, stone or other monument) where this notice is posted;

thence East 660 feet to a 4" x 4" x 4' POST

, thence South 1320 feet to a

4" x 4" x 4' POST, thence West 660 feet to a

4" x 4" x 4' POST, thence North 1320

feet to the place of beginning, containing 20 acres, all in Section 23

T 13 N R 4 W G & S R B & M in the Copper Basin

Mining District, in the County of YAVAPAI, in the State of Arizona,

about 4 miles in a Southeasterly direction from

Skull Valley, Arizona

This is intended as an original location of the S.K.V. No. 35-A placer mining claim, covering all of the same ground included in the S.K.V. No. 35 placer mining claim, located on June 18, 1970, by the undersigned, the notice of location of which was recorded August 14, 1970, in Book 613, page 574, in the office of the County Recorder of Yavapai County, Arizona. All of the requirements of law relating to the location of mining claims have been, or within the times required by law will be, complied with by this location, including the performance of new location work, but by this location the undersigned does not intend to and does not waive any rights it may have acquired under and by virtue of the location of the said S.K.V. No. 35 placer mining claim.

Dated and posted on the ground this 12th day of October 1972.

PHELPS DODGE CORPORATION

By Harry E. Metz
Harry E. Metz

A MC 79164

SUPPLEMENT TO LOCATION NOTICE INFORMATION

The SK.V. NO. 35-A PLACER MINING CLAIM is owned by Phelps Dodge Corporation, whose current mailing address is Highway 92, Bisbee, Arizona, 85603. The claim was located on OCT. 12, 1972 and is situated in NE ¼, Section 23 T 13N R 4W and, ¼, Section T R and, ¼, Section T R and, ¼, Section T R, Gila and Salt River Base and Meridian, in the State of Arizona.

RECEIVED
B. L. M. AZ STATE OFFICE

OCT 19 1979

10:00 A.M.
PHOENIX, ARIZONA

I do hereby certify that the within instrument was filed and recorded at the request of Phelps Dodge Corp on Oct 16 1972 at 9:00 o'clock a Book 787 Official Records 878

Page 666 Records of Yavapai County, Arizona.

WITNESS my hand and official seal the day and year first above written.

INDEXED

Microfilmed

PATSY C. JENNEY, County Recorder

By Mary E Hampton Deputy

Notice of Mining Location PLACER CLAIM

TO ALL WHOM IT MAY CONCERN:

This Placer Mining Claim, the name of which is the S. K. V. No. 36-A

Place Mining Claim, situate on lands belonging to the United State of America, and being a form of valuable mineral deposit other than in veins or lodes of quartz or other rock in place, was entered upon and located for the purpose of exploration and purchase by _____

PHELPS DODGE CORPORATION

(Locator must insert either "a citizen of the United States" or "who has declared his intention to become a citizen of the United States")

the undersigned, on the 12th day of October, 1972

we claim 20 acres thereof, and have marked the same on the ground as follows: Beginning at the SW Corner of the W 1/2 of the

NE 1/4 of the NE 1/4 of Section 23 T 13 N R 4 W
(If the land be surveyed land, make the starting point a corner of a rectilinear subdivision of such survey)
G & S R B & M

RECEIVED
OCT 19 1979
10:00 A.M.
PHOENIX, ARIZONA

at a 4" x 4" x 4' POST (post, stone or other monument) where this notice is posted;

thence North 1320 feet to a 4" x 4" x 4' POST

, thence East 660 feet to a

4" x 4" x 4' POST, thence South 1320 feet to a

4" x 4" x 4' POST, thence West 660

feet to the place of beginning, containing 20 acres, all in Section 23

T 13 N R 2 W G & S R B & M in the Copper Basin

Mining District, in the County of YAVAPAI, in the State of Arizona,

about 4 miles in a Southeasterly direction from

Skull Valley, Arizona

This is intended as an original location of the S.K.V. No. 36-A placer mining claim, covering all of the same ground included in the S.K.V. No. 36 placer mining claim, located on June 18, 1970, by the undersigned, the notice of location of which was recorded August 14, 1970, in Book 613, page 575, in the office of the County Recorder of Yavapai County, Arizona. All of the requirements of law relating to the location of mining claims have been, or within the times required by law will be, complied with by this location, including the performance of new location work, but by this location the undersigned does not intend to and does not waive any rights it may have acquired under and by virtue of the location of the said S.K.V. No. 36 placer mining claim.

Dated and posted on the ground this 12th day of October 1972.

PHELPS DODGE CORPORATION

BY Harry E. Metz
Harry E. Metz

A MC 79165

A MC 79165

SUPPLEMENT TO LOCATION NOTICE INFORMATION

The S.K.V. NO. 36-A PLACER MINING CLAIM is owned by Phelps Dodge Corporation, whose current mailing address is Highway 92, Bisbee, Arizona, 85603. The claim was located on OCT. 12, 1972 and is situated in _____ NE ¼, Section 23 T13N R4W and, _____ ¼, Section _____ T _____ R _____ and, _____ ¼, Section _____ T _____ R _____ and, _____ ¼, Section _____ T _____ R _____, Gila and Salt River Base and Meridian, in the State of Arizona.

RECEIVED
B. L. M. AZ STATE OFFICE

OCT 19 1979

10:00 A.M.
PHOENIX, ARIZONA

I do hereby certify that the within instrument was filed and recorded at the request of Phelps Dodge Corp on Oct 16, 1972 at 9:00 o'clock. Book 787 Official Records

Page 667 Records of Yavapai County, Arizona.

WITNESS my hand and official seal the day and year first above written.

PATSY C. JENNEY, County Recorder

INDEXED

Microfilmed

By Mary C. Hempton

Deputy

Notice of Mining Location PLACER CLAIM

TO ALL WHOM IT MAY CONCERN:

This Placer Mining Claim, the name of which is the S. K. V. No. 37-A

Place Mining Claim, situate on lands belonging to the United State of America, and being a form of valuable mineral deposit other than in veins or lodes of quartz or other rock in place, was entered

upon and located for the purpose of exploration and purchase by _____

PHELPS DODGE CORPORATION

(Locator must insert either "a citizen of the United States", or "who has declared his intention to become a citizen of the United States")

the undersigned, on the 12th day of June October, 19 1972

we claim 20 acres thereof, and have marked the same on the ground as

follows: Beginning at the SE Corner of the E 1/2 of the NW 1/4

of the NE 1/4 of Section 23 T 13 N R 4 W

(If the land be surveyed land, make the starting point a corner of a rectangular subdivision of such survey)

G & S R B & M

RECEIVED
S. L. W. STATE OFFICE
OCT 19 1979
10:00 A.M.
PHOENIX, ARIZONA

at a 4" x 4" x 4" POST (post, stone or other monument) where this notice is posted;

thence West 660 feet to a 4" x 4" x 4" POST

, thence North 1320 feet to a

4" x 4" x 4" POST, thence East 660 feet to a

4" x 4" x 4" POST, thence South 1320

feet to the place of beginning, containing 20 acres, all in Section 23

T 13 N R 4 W G & S R B & M in Copper Basin

Mining District, in the County of YAVAPAI, in the State of Arizona,

about 4 Miles in a Southeasterly direction from

Skull Valley, Arizona

This is intended as an original location of the S.K.V. No. 37-A placer mining claim, covering all of the same ground included in the S.K.V. No. 37 placer mining claim, located on June 18, 1970, by the undersigned, the notice of location of which was recorded August 14, 1970, in Book 613, page 576, in the office of the County Recorder of Yavapai County, Arizona. All of the requirements of law relating to the location of mining claims have been, or within the times required by law will be, complied with by this location, including the performance of new location work, but by this location the undersigned does not intend to and does not waive any rights it may have acquired under and by virtue of the location of the said S.K.V. No. 37 placer mining claim.

Dated and posted on the ground this 12th day of October 1972.

PHELPS DODGE CORPORATION

By Harry E. Metz
Harry E. Metz

A MC
79166

A MC 79166

SUPPLEMENT TO LOCATION NOTICE INFORMATION

The S.K.V. NO. 37-A PLACER MINING CLAIM is owned by Phelps Dodge Corporation, whose current mailing address is Highway 92, Bisbee, Arizona, 85603. The claim was located on OCT. 12, 1972 and is situated in

NE ¼, Section 23 T13N R4W and,
¼, Section T R and,
¼, Section T R and,
¼, Section T R ,

Gila and Salt River Base and Meridian, in the State of Arizona.

RECEIVED
B.L.M. AZ STATE OFFICE

OCT 19 1979

10:00 A.M.
PHOENIX, ARIZONA

I do hereby certify that the within instrument was filed and recorded at the request of Phelps Dodge Corp
on Oct 16 A. 72 at 9:00 o'clock a N ook 787 Official Record
Page 668 Records of Yavapai County, Arizona.

WITNESS my hand and official seal the day and year first above written.

PATSY C. JENNEY, County Recorder

By Mary C. Hampton Deput

INDEXED

Microfilmed

Notice of Mining Location PLACER CLAIM

TO ALL WHOM IT MAY CONCERN:

This Placer Mining Claim, the name of which is the S. K. V. No. 38-A

Place Mining Claim, situate on lands belonging to the United State of America, and being a form of valuable mineral deposit other than in veins or lodes of quartz or other rock in place, was entered upon and located for the purpose of exploration and purchase by _____

PHELPS DODGE CORPORATION

(Locator must insert either "a citizen of the United States" or "who has declared his intention to become a citizen of the United States")
the undersigned, on the 12th day of October, 1977

we claim 20 acres thereof, and have marked the same on the ground as follows: Beginning at the NE Corner of the E 1/2 of the

SW 1/4 of the NE 1/4 of Section 23 T 13 N R 4 W

(If the land be surveyed land, make the starting point a corner of a rectilinear subdivision of such survey)

G & S R B & M

RECEIVED
AZ STATE OFFICE

OCT 19 1979

at a 4" x 4" x 4' POST (post, stone or other monument) where this notice is posted; thence South 1320 feet to a 4' x 4' x 4' POST

, thence West 660 feet to a 4" x 4" x 4' POST, thence North 1320 feet to a

4" x 4" x 4' POST, thence East 660 feet to the place of beginning, containing 20 acres, all in Section 24

T 13 N R. 4 W G & S R B & M in the Copper Basin

Mining District, in the County of YAVAPAI, in the State of Arizona,

about 4 miles in a Southeasterly direction from Skull Valley, Arizona

This is intended as an original location of the S.K.V. No. 38-A placer mining claim, covering all of the same ground included in the S.K.V. No. 38 Amended placer mining claim, located on Dec 11, 1970, by the undersigned, the notice of location of which was recorded December 17, 1970, in Book 634, page 186, in the office of the County Recorder of Yavapai County, Arizona. All of the requirements of law relating to the location of mining claims have been, or within the times required by law will be, complied with by this location, including the performance of new location work, but by this location the undersigned does not intend to and does not waive any rights it may have acquired under and by virtue of the location of the said S.K.V. No. 38 Amended placer mining claim.

Dated and posted on the ground this 12th day of October 1977.

PHELPS DODGE CORPORATION

By Harry E. Metz
Harry E. Metz

A MC 79167

SUPPLEMENT TO LOCATION NOTICE INFORMATION

The S.K.V. NO. 38-A PLACER MINING CLAIM is owned by Phelps Dodge Corporation, whose current mailing address is Highway 92, Bisbee, Arizona, 85603. The claim was located on OCT. 12 1972 and is situated in _____ NE $\frac{1}{4}$, Section 23 T 13N R 4W and, _____ $\frac{1}{4}$, Section _____ T _____ R _____ and, _____ $\frac{1}{4}$, Section _____ T _____ R _____ and, _____ $\frac{1}{4}$, Section _____ T _____ R _____, Gila and Salt River Base and Meridian, in the State of Arizona.

RECEIVED
B. L. M. AZ STATE OFFICE
OCT 19 1979
10:00 A.M.
PHOENIX, ARIZONA

A MC 79167

I do hereby certify that the within instrument was filed and recorded at the request of Phelps Dodge Corp on Oct 16 1977 at 9:00 o'clock a m. Book 787 Page 669 Official Records

Records of Yavapai County, Arizona.


WITNESS my hand and official seal the day and year first above written.

PATSY C. JENNEY, County Recorder

INDEXED

Microfilmed

By Mary E. Hampton Deputy



3-1-80
A MC 79168

Notice of Mining Location PLACER CLAIM

TO ALL WHOM IT MAY CONCERN:

This Placer Mining Claim, the name of which is the S. K. V. No. 39-A

Place Mining Claim, situate on lands belonging to the United State of America, and being a form of valuable mineral deposit other than in veins or lodes of quartz or other rock in place, was entered

upon and located for the purpose of exploration and purchase by _____

PHELPS DODGE CORPORATION

(Locator must insert either "a citizen of the United States" or "who has declared his intention to become a citizen of the United States")
the undersigned, on the 12th day of October, 1977

we claim 20 acres thereof, and have marked the same on the ground as

follows: Beginning at the NW Corner of thw W 1/2 of the

SW 1/4 of the NE 1/4 of Section 23 T 13 N R 4 W

(If the land be surveyed land, make the starting point a corner of a rectilinear subdivision of such survey)

G & S R B & M

RECEIVED
BLM AZ STATE OFFICE

OCT 19 1977

10:00 A.M.
PHOENIX, ARIZONA

at a 4" x 4" x 4' POST (post, stone or other monument) where this notice is posted;

thence East 660 feet to a 4" x 4" x 4' POST

, thence South 1320 feet to a

4" x 4" x 4' POST, thence West 660 feet to a

4" x 4" x 4' POST, thence North 1320

feet to the place of beginning, containing 20 acres, all in Section 23

T 13 N R 4 W G & S R B & M in the Copper Basin

Mining District, in the County of YAVAPAI, in the State of Arizona,

about 5 miles in a Southeasterly direction from

Skull Valley, Arizona

This is intended as an original location of the S.K.V. No. 39-A placer mining claim, covering all of the same ground included in the S.K.V. No. 39 placer mining claim, located on June 18, 1970, by the undersigned, the notice of location of which was recorded August 14, 1970, in Book 613, page 578, in the office of the County Recorder of Yavapai County, Arizona. All of the requirements of law relating to the location of mining claims have been, or within the times required by law will be, complied with by this location, including the performance of new location work, but by this location the undersigned does not intend to and does not waive any rights it may have acquired under and by virtue of the location of the said S.K.V. No. 39 placer mining claim.

Dated and posted on the ground this 12th day of October 1977.

PHELPS DODGE CORPORATION

BY Harry E. Metz
Harry E. Metz

SUPPLEMENT TO LOCATION NOTICE INFORMATION

The S.K.V. NO. 39-A PLACER MINING CLAIM is owned by Phelps Dodge Corporation, whose current mailing address is Highway 92, Bisbee, Arizona, 85603. The claim was located on Oct. 12, 1972 and is situated in

NE ¼, Section 23 T13N R4W and,
¼, Section T R and,
¼, Section T R and,
¼, Section T R ,

Gila and Salt River Base and Meridian, in the State of Arizona.

RECEIVED
B. L. M. AZ STATE OFFICE

OCT 19 1979

10:00 A.M.
PHOENIX, ARIZONA

3-18-80
25
A M C 79169

WITNESS my hand and official seal the day and year first above written.

INDEXED Microfilmed
PATSY C. JENNEY, County Recorder
By Mary E. Hampton Deputy

Notice of Mining Location PLACER CLAIM

TO ALL WHOM IT MAY CONCERN:

This Placer Mining Claim, the name of which is the S. K. V. No. 40-A

Place Mining Claim, situate on lands belonging to the United State of America, and being a form of valuable mineral deposit other than in veins or lodes of quartz or other rock in place, was entered

upon and located for the purpose of exploration and purchase by PHELPS DODGE CORPORATION

(Locator must insert either "a citizen of the United States" or "who has declared his intention to become a citizen of the United States")
the undersigned, on the ~~18~~ 12th day of October, 1977

we claim 20 acres thereof, and have marked the same on the ground as

follows: Beginning at the SW Corner of the W 1/2 of the
NW 1/4 of the NE 1/4 of Section 23 T 13 N R 4 W
(If the land be surveyed land, make the starting point a corner of a rectilinear subdivision of such survey)
G & S R B & M

RECEIVED
B.L.M. AZ STATE OFFICE

OCT 19 1977

PHOENIX, ARIZONA

at a 4" x 4" x 4" POST (post, stone or other monument) where this notice is posted;

thence North 1320 feet to a 4" x 4" x 4" POST

, thence East 660 feet to a

4" x 4" x 4" POST, thence South 1320 feet to a

4" x 4" x 4" POST, thence West 660

feet to the place of beginning, containing 20 acres, all in Section 23

T 13 N R 4 W G & S R B & M in the Copper Basin

Mining District, in the County of YAVAPAI, in the State of Arizona,

about 4 miles in a Southeasterly direction from

Skull Valley, Arizona

This is intended as an original location of the S.K.V. No. 40-A placer mining claim, covering all of the same ground included in the S.K.V. No. 40 placer mining claim, located on June 18, 1970, by the undersigned, the notice of location of which was recorded August 14, 1970, in Book 613, page 579, in the office of the County Recorder of Yavapai County, Arizona. All of the requirements of law relating to the location of mining claims have been, or within the times required by law will be, complied with by this location, including the performance of new location work, but by this location the undersigned does not intend to and does not waive any rights it may have acquired under and by virtue of the location of the said S.K.V. No. 40 placer mining claim.

Dated and posted on the ground this 12th day of October 1977.

PHELPS DODGE CORPORATION

By Harry E. Metz
Harry E. Metz

A MC 79169

SUPPLEMENT TO LOCATION NOTICE INFORMATION

The S.K.V. NO. 40-A PLACER MINING CLAIM is owned by Phelps Dodge Corporation, whose current mailing address is Highway 92, Bisbee, Arizona, 85603. The claim was located on OCT. 12, 1972 and is situated in NE ¼, Section 23 T13N R4W and, ¼, Section T R and, ¼, Section T R and, ¼, Section T R, Gila and Salt River Base and Meridian, in the State of Arizona.

RECEIVED
B. L. M. AZ STATE OFFICE

OCT 19 1979

10:00 A.M.
PHOENIX, ARIZONA

I do hereby certify that the within instrument was filed and recorded at the request of Phelps Dodge Corp on Oct 16 1972 at 9:00 o'clock a Book 787 Official Record

Page 671 Records of Yavapai County, Arizona.

WITNESS my hand and official seal the day and year first above written.

PATSY C. JENNEY, County Recorder

Mary E. Hampton Dep

INDEXED

Microfilmed

Notice of Mining Location PLACER CLAIM

TO ALL WHOM IT MAY CONCERN:

This Placer Mining Claim, the name of which is the S. K. V. No. 41-A

Place Mining Claim, situate on lands belonging to the United State of America, and being a form of valuable mineral deposit other than in veins or lodes of quartz or other rock in place, was entered

upon and located for the purpose of exploration and purchase by

PHELPS DODGE CORPORATION

(Locator must insert either "a citizen of the United States" or "who has declared his intention to become a citizen of the United States")

the undersigned, on the 12th day of October, 19 72

we claim 20 acres thereof, and have marked the same on the ground as

follows: Beginning at the SE Corner of the E 1/2 of the NE 1/4

of the NW 1/4 of Section 23 T 13 N R 4 W

(If the land be surveyed land, make the starting point a corner of a rectilinear subdivision of such survey)

G & S R B & M

RECEIVED
B.L.M. AZ STATE OFFICE

OCT 19 1979

10:00 A.M.
PHOENIX, ARIZONA

at a 4" x 4" x 4' POST (post, stone or other monument) where this notice is posted; thence West 660 feet to a 4" x 4" x 4' POST

, thence North 1320 feet to a

4" x 4" x 4' POST

, thence East 660 feet to a

4" x 4" x 4' POST

, thence South 1320

feet to the place of beginning, containing 20 acres, all in Section 23

T 13 N R 4 W G & S R B & M in Copper Basin

Mining District, in the County of YAVAPAI, in the State of Arizona,

about 5 miles in a Southeasterly direction from

Skull Valley, Arizona

This is intended as an original location of the S.K.V. No. 41-A placer mining claim, covering all of the same ground included in the S.K.V. No. 41 placer mining claim, located on June 18, 1970, by the undersigned, the notice of location of which was recorded August 14, 19 70 in Book 613, page 580, in the office of the County Recorder of Yavapai County, Arizona. All of the requirements of law relating to the location of mining claims have been, or within the times required by law will be, complied with by this location, including the performance of new location work, but by this location the undersigned does not intend to and does not waive any rights it may have acquired under and by virtue of the location of the said S.K.V. No. 41 placer mining claim.

Dated and posted on the ground this 12th day of October 1972.

PHELPS DODGE CORPORATION

By Harry E. Metz
Harry E. Metz

A M C 79170

A MC 79170

SUPPLEMENT TO LOCATION NOTICE INFORMATION

The S.K.V. NO. 41-A PLACER MINING CLAIM is owned by Phelps Dodge Corporation, whose current mailing address is Highway 92, Bisbee, Arizona, 85603. The claim was located on OCT. 12, 1972 and is situated in _____ NW $\frac{1}{4}$, Section 23 T 13N R 4W and, _____ $\frac{1}{4}$, Section _____ T _____ R _____ and, _____ $\frac{1}{4}$, Section _____ T _____ R _____ and, _____ $\frac{1}{4}$, Section _____ T _____ R _____, Gila and Salt River Base and Meridian, in the State of Arizona.

RECEIVED
B. L. M. AZ STATE OFFICE
OCT 19 1979
10:00 A.M.
PHOENIX, ARIZONA

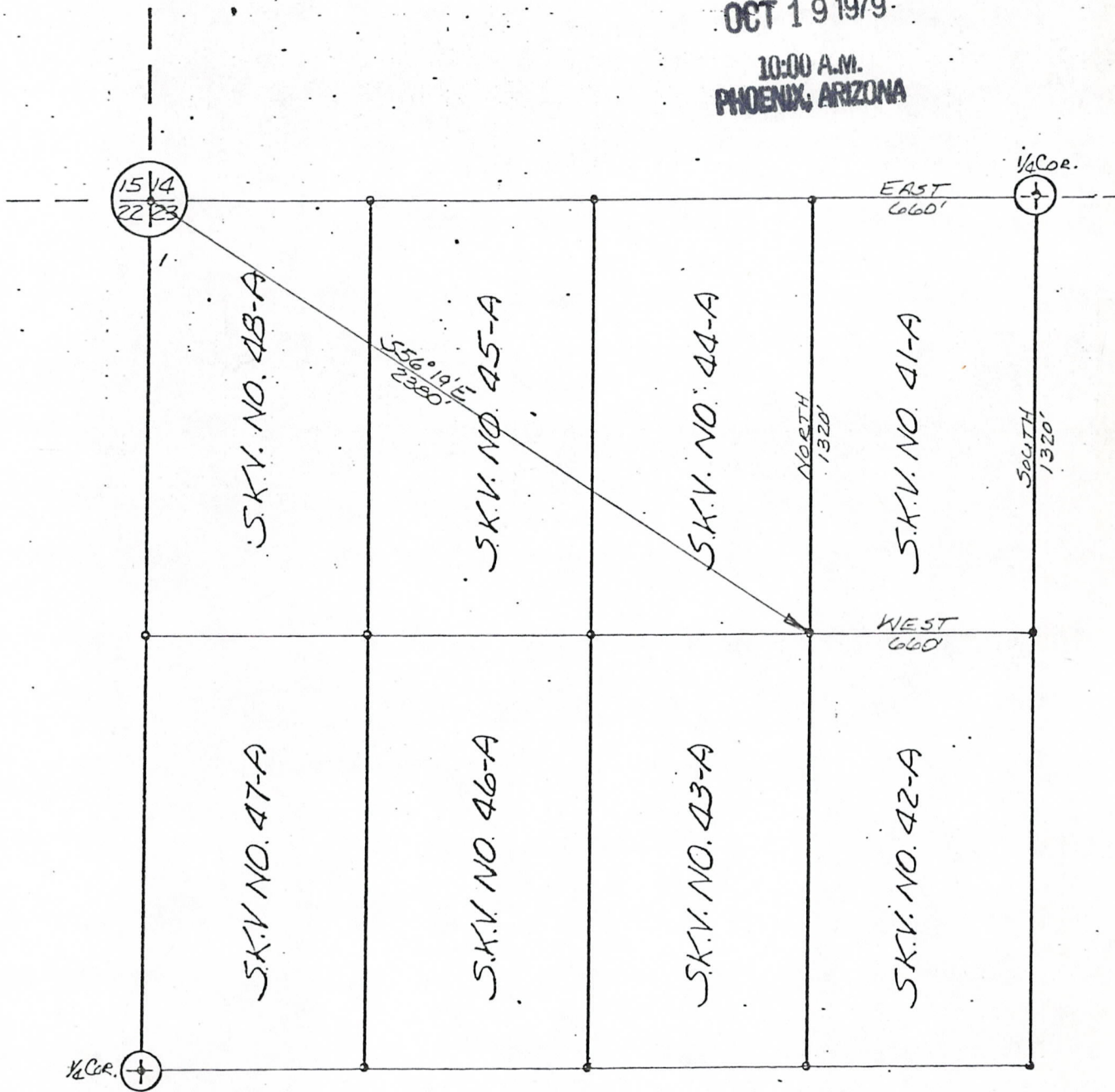
RECEIVED
B. L. M. AZ STATE OFFICE

OCT 19 1979

10:00 A.M.
PHOENIX, ARIZONA

N

A MC 79170



NW 1/4 SEC. 23, T13N, R4W G&SRB&M

PLAT OF S.K.V. NO. 41-A PLACER MINING CLAIM	PHELPS DODGE CORPORATION COPPER BASIN MINING DISTRICT YAVAPAI COUNTY, ARIZONA	SCALE: 1"=500'
		DATE

I do hereby certify that the within instr. was filed and recorded at the request of

Phelps Dodge Corp. 3-18-80

on Oct 16, 1972 at 9:00 o'clock a Book 787 Official Records

Page 672 Records of Yavapai County, Arizona.

WITNESS my hand and official seal the day and year first above written.

INDEXED

Microfilmed

PATSY C. JENNEY, County Recorder
By Mary E. Hampton Deputy

Notice of Mining Location PLACER CLAIM

TO ALL WHOM IT MAY CONCERN:

This Placer Mining Claim, the name of which is the S. K. V. No. 42-A

Place Mining Claim, situate on lands belonging to the United State of America, and being a form of valuable mineral deposit other than in veins or lodes of quartz or other rock in place, was entered upon and located for the purpose of exploration and purchase by PHELPS DODGE CORPORATION

(Locator must insert either "a citizen of the United States" or "who has declared his intention to become a citizen of the United States")
the undersigned, on the ~~18~~ 12th day of October, 19 1972

we claim 20 acres thereof, and have marked the same on the ground as

follows: Beginning at the NE Corner of the E 1/2 of the SE 1/4 of the NW 1/4 of Section 23 T 13 N R 4 W
(If the land be surveyed land, make the starting point a corner of a rectilinear subdivision of such survey)
G & S R B & M

RECEIVED
B.L.M. AZ STATE OFFICE
OCT 19 1979

at a 4" x 4" x 4' POST (post, stone or other monument) where this notice is posted;
thence South 1320 feet to a 4" x 4" x 4' POST
thence West 660 feet to a
4" x 4" x 4' POST, thence North 1320 feet to a
4" x 4" x 4' POST, thence East 660

feet to the place of beginning, containing 20 acres, all in Section 23
T 13 N R 4 W G & S R B & M in the Copper Basin

Mining District, in the County of YAVAPAI, in the State of Arizona,
about 5 miles in a Southeasterly direction from
Skull Valley, Arizona

This is intended as an original location of the S.K.V. No. 42-A placer mining claim, covering all of the same ground included in the S.K.V. No. 42 placer mining claim, located on June 18, 1970, by the undersigned, the notice of location of which was recorded August 14, 1970 in Book 613, page 581, in the office of the County Recorder of Yavapai County, Arizona. All of the requirements of law relating to the location of mining claims have been, or within the times required by law will be, complied with by this location, including the performance of new location work, but by this location the undersigned does not intend to and does not waive any rights it may have acquired under and by virtue of the location of the said S.K.V. No. 42 placer mining claim.

Dated and posted on the ground this 12th day of October 1972.

PHELPS DODGE CORPORATION

By Harry E. Metz
Harry E. Metz

AMC 79171

A MC 79171

SUPPLEMENT TO LOCATION NOTICE INFORMATION

The S.K.V. NO. 42-A PLACER MINING CLAIM is owned by Phelps Dodge Corporation, whose current mailing address is Highway 92, Bisbee, Arizona, 85603. The claim was located on OCT. 12, 1972 and is situated in _____ NW $\frac{1}{4}$, Section 23 T 13N R 4W and, _____ $\frac{1}{4}$, Section _____ T _____ R _____ and, _____ $\frac{1}{4}$, Section _____ T _____ R _____ and, _____ $\frac{1}{4}$, Section _____ T _____ R _____, Gila and Salt River Base and Meridian, in the State of Arizona.

RECEIVED
B.L.M. AZ STATE OFFICE
OCT 19 1979
10:00 A.M.
PHOENIX, ARIZONA

I do hereby certify that the within instrument was filed and recorded at the request of Phelps Dodge Corp 3-18-80
Oct 12, 1972 at 9:00 o'clock a Book 787 Official Records

Page 673 Records of Yavapai County, Arizona.

WITNESS my hand and official seal the day and year first above written.

PATSY C. JENNEY, County Recorder
By Mary E. Hampton Deputy

INDEXED

Microfilmed

Notice of Mining Location PLACER CLAIM

TO ALL WHOM IT MAY CONCERN:

This Placer Mining Claim, the name of which is the S. K. V. No. 43-A

Place Mining Claim, situate on lands belonging to the United State of America, and being a form of valuable mineral deposit other than in veins or lodes of quartz or other rock in place, was entered

upon and located for the purpose of exploration and purchase by _____

PHELPS DODGE CORPORATION

(Locator must insert either "a citizen of the United States" or "who has declared his intention to become a citizen of the United States")

the undersigned, on the ~~12~~ 12th day of October, 1972

we claim 20 acres thereof, and have marked the same on the ground as

follows: Beginning at The NW Corner of the W 1/2 of the

SE 1/4 of the NW 1/4 of Section 23 T 13 N R 4 W

(If the land be surveyed land, make the starting point a corner of a rectangular subdivision of such survey)

G & S R B & M

RECEIVED
B.L.M. AZ STATE OFFICE
OCT 19 1979
10:00 A.M.
PHOENIX, ARIZONA

at a 4" x 4" x 4' POST (post, stone or other monument) where this notice is posted;

thence East 660 feet to a 4" x 4" x 4' POST

, thence South 1320 feet to a

4" x 4" x 4' POST, thence West 660 feet to a

4" x 4" x 4' POST, thence North 1320

feet to the place of beginning, containing 20 acres, all in Section 23

T 13 N R 4 W G & S R B & M in the Copper Basin

Mining District, in the County of YAVAPAI, in the State of Arizona,

about 4 Miles in a Southeasterly direction from

Skull Valley, Arizona

This is intended as an original location of the S.K.V. No. 43-A placer mining claim, covering all of the same ground included in the S.K.V. No. 43 placer mining claim, located on June 18, 1970, by the undersigned, the notice of location of which was recorded August 14, 1970, in Book 613, page 582, in the office of the County Recorder of Yavapai County, Arizona. All of the requirements of law relating to the location of mining claims have been, or within the times required by law will be, complied with by this location, including the performance of new location work, but by this location the undersigned does not intend to and does not waive any rights it may have acquired under and by virtue of the location of the said S.K.V. No. 43 placer mining claim.

Dated and posted on the ground this 12th day of October 1972

PHELPS DODGE CORPORATION

By Harry E. Metz
Harry E. Metz

ANC
79172

A MC 79172

SUPPLEMENT TO LOCATION NOTICE INFORMATION

The SKV NO. 43-A PLACER MINING CLAIM is owned by Phelps Dodge Corporation, whose current mailing address is Highway 92, Bisbee, Arizona, 85603. The claim was located on OCT. 12, 1972 and is situated in _____ NW $\frac{1}{4}$, Section 23 T 13N R 4W and, _____ $\frac{1}{4}$, Section _____ T _____ R _____ and, _____ $\frac{1}{4}$, Section _____ T _____ R _____ and, _____ $\frac{1}{4}$, Section _____ T _____ R _____, Gila and Salt River Base and Meridian, in the State of Arizona.

RECEIVED
B. L. M. AZ STATE OFFICE
OCT 19 1979
10:00 A.M.
PHOENIX, ARIZONA

WITNESS my hand and official seal the day and year first above written.
PATSY C. JENNEY, County Recorder
By Mary E. Hampton Deputy

INDEXED Microfilmed

Notice of Mining Location PLACER CLAIM

TO ALL WHOM IT MAY CONCERN:

This Placer Mining Claim, the name of which is the S. K. V. No. 44-A

Place Mining Claim, situate on lands belonging to the United State of America, and being a form of valuable mineral deposit other than in veins or lodes of quartz or other rock in place, was entered upon and located for the purpose of exploration and purchase by PHELPS DODGE CORPORATION

(Locator must insert either "a citizen of the United States" or "who has declared his intention to become a citizen of the United States")
the undersigned, on the 12th day of October, 19 72
we claim 20 acres thereof, and have marked the same on the ground as

follows: Beginning at the SW Corner of the W 1/2 of the
NE 1/4 of the NW 1/4 of Section 23 T 13 N R 4 W
(If the land be surveyed land, make the starting point a corner of a rectilinear subdivision of such survey)
G & S R B & M

RECEIVED
B. L. M. AZ STATE OFFICE
OCT 19 1979
10:00 A.M.
PHOENIX, ARIZONA

at a 4" x 4" x 4' POST (post, stone or other monument) where this notice is posted;
thence North 1320 feet to a 4" x 4" x 4' POST
4" x 4" x 4' POST, thence East 660 feet to a
4" x 4" x 4' POST, thence South 1320 feet to a
4" x 4" x 4' POST, thence West 660
feet to the place of beginning, containing 20 acres, all in Section 23
T 13 N R 4 W G & S R B & M in the Copper Basin
Mining District, in the County of YAVAPAI, in the State of Arizona,
about 4 miles in a Southeasterly direction from
Skull Valley, Arizona

This is intended as an original location of the S.K.V. No. 44-A
placer mining claim, covering all of the same ground included in the S.K.V.
No. 44 placer mining claim, located on June 18, 1970, by the
undersigned, the notice of location of which was recorded August 14,
19 70, in Book 613, page 583, in the office of the County Recorder
of Yavapai County, Arizona. All of the requirements of law relating to the
location of mining claims have been, or within the times required by law will
be, complied with by this location, including the performance of new location
work, but by this location the undersigned does not intend to and does not
waive any rights it may have acquired under and by virtue of the location of
the said S.K.V. No. 44 placer mining claim.

Dated and posted on the ground this 12th day of October 1972.

PHELPS DODGE CORPORATION
BY Harry E. Metz
Harry E. Metz

A MC 79173

A MC 79173

SUPPLEMENT TO LOCATION NOTICE INFORMATION

The S.K.V. NO. 44-A PLACER MINING CLAIM is owned by Phelps Dodge Corporation, whose current mailing address is Highway 92, Bisbee, Arizona, 85603. The claim was located on OCT. 12, 1972 and is situated in NW ¼, Section 23 T13N R4W and, ¼, Section T R and, ¼, Section T R and, ¼, Section T R, Gila and Salt River Base and Meridian, in the State of Arizona.

RECEIVED
B. L. M. AZ STATE OFFICE

OCT 19 1979

10:00 A.M.
PHOENIX, ARIZONA

I do hereby certify that the within instrument was filed and recorded at the request of Phelps Dodge Corp on Oct 16 A.D., 1972 at 9:00 o'clock a Book 787 Official Records Page 60.75 Records of Yavapai County, Arizona.

WITNESS my hand and official seal the day and year first above written.

INDEXED

Microfilmed

PATSY C. JENNEY, County Recorder

By Mary E. Hampton Deputy

Notice of Mining Location PLACER CLAIM

TO ALL WHOM IT MAY CONCERN:

This Placer Mining Claim, the name of which is the S. K. V. No. 45-A

Place Mining Claim, situate on lands belonging to the United State of America, and being a form of valuable mineral deposit other than in veins or lodes of quartz or other rock in place, was entered

upon and located for the purpose of exploration and purchase by _____

PHELPS DODGE CORPORATION

(Locator must insert either "a citizen of the United States" or "who has declared his intention to become a citizen of the United States")

the undersigned, on the 12th day of October, 19 72

we claim 20 acres thereof, and have marked the same on the ground as

follows: Beginning at the SE Corner of the E 1/2 of the NW 1/4

of the NW 1/4 of Section 23 T 13 N R 4 W

(If the land be surveyed land, make the starting point a corner of a rectilinear subdivision of such survey)

G & S R B & M

RECEIVED
B.L.M. AZ STATE OFFICE

OCT 19 1979

10:00 A.M.
PHOENIX, ARIZONA

at a 4" x 4" x 4' POST (post, stone or other monument) where this notice is posted;

thence West 660 feet to a 4" x 4" x 4' POST

, thence North 1320 feet to a

4" x 4" x 4' POST, thence East 660 feet to a

4" x 4" x 4' POST, thence South 1320

feet to the place of beginning, containing 20 acres, all in Section 23

T 13 N R 4 W G & S R B & M in Copper Basin

Mining District, in the County of YAVAPAI, in the State of Arizona,

about 4 Miles in a Southeasterly direction from

Skull Valley, Arizona

This is intended as an original location of the S.K.V. No. 45-A placer mining claim, covering all of the same ground included in the S.K.V. No. 45 placer mining claim, located on June 18, 19 70, by the undersigned, the notice of location of which was recorded August 14, 19 70, in Book 613, page 584, in the office of the County Recorder of Yavapai County, Arizona. All of the requirements of law relating to the location of mining claims have been, or within the times required by law will be, complied with by this location, including the performance of new location work, but by this location the undersigned does not intend to and does not waive any rights it may have acquired under and by virtue of the location of the said S.K.V. No. 45 placer mining claim.

Dated and posted on the ground this 12th day of October 1972.

PHELPS DODGE CORPORATION

By Harry E. Metz
Harry E. Metz

AMC 79174

A MC 79174

SUPPLEMENT TO LOCATION NOTICE INFORMATION

The S.K.V. NO. 45-A PLACER MINING CLAIM is owned by Phelps Dodge Corporation, whose current mailing address is Highway 92, Bisbee, Arizona, 85603. The claim was located on OCT. 12, 1972 and is situated in _____ NW $\frac{1}{4}$, Section 23 T13N R4W and, _____ $\frac{1}{4}$, Section _____ T _____ R _____ and, _____ $\frac{1}{4}$, Section _____ T _____ R _____ and, _____ $\frac{1}{4}$, Section _____ T _____ R _____, Gila and Salt River Base and Meridian, in the State of Arizona.

RECEIVED
B. L. M. AZ STATE OFFICE

OCT 19 1979

10:00 A.M.
PHOENIX, ARIZONA

I do hereby certify that the within instrument was filed and recorded at the request of Phelps Dodge Corp on Oct 16 A.D., 1972 at 9:00 o'clock AM Book 787 Official Records

Page 676 Records of Yavapai County, Arizona.

WITNESS my hand and official seal the day and year first above written.

PATSY C. JENNEY, County Recorder

By Mary E. Hampton Deputy

Microfilmed

Notice of Mining Location PLACER CLAIM



AMC 79175

TO ALL WHOM IT MAY CONCERN:

This Placer Mining Claim, the name of which is the S. K. V. No. 46-A

Place Mining Claim, situate on lands belonging to the United State of America, and being a form of valuable mineral deposit other than in veins or lodes of quartz or other rock in place, was entered upon and located for the purpose of exploration and purchase by PHELPS DODGE CORPORATION

(Locator must insert either "a citizen of the United States" or "who has declared his intention to become a citizen of the United States")

the undersigned, on the 12th day of October, 19 77

we claim 20 acres thereof, and have marked the same on the ground as follows: Beginning at the NE Corner of the E 1/2 of the

SW 1/4 of the NW 1/4 of Section 23 T 13 N R 4 W
(If the land be surveyed land, make the starting point a corner of a rectilinear subdivision of such survey)
G & S R B & M

OCT 19 1977

PHOENIX, ARIZONA

at a 4" x 4" x 4" POST (post, stone or other monument) where this notice is posted;

thence South 1320 feet to a 4" x 4" x 4" POST

, thence West 660 feet to a

4" x 4" x 4" POST, thence North 1320 feet to a

4" x 4" x 4" POST, thence East 660

feet to the place of beginning, containing 20 acres, all in Section 23

T 13 N R 4 W G & S R B & M in the Copper Basin

Mining District, in the County of YAVAPAI, in the State of Arizona,

about 4 miles in a Southeasterly direction from

Skull Valley, Arizona

This is intended as an original location of the S.K.V. No. 46-A placer mining claim, covering all of the same ground included in the S.K.V. No. 46 placer mining claim, located on June 18, 19 70, by the undersigned, the notice of location of which was recorded August 14, 19 70 in Book 613, page 585, in the office of the County Recorder of Yavapai County, Arizona. All of the requirements of law relating to the location of mining claims have been, or within the times required by law will be, complied with by this location, including the performance of new location work, but by this location the undersigned does not intend to and does not waive any rights it may have acquired under and by virtue of the location of the said S.K.V. No. 46 placer mining claim.

Dated and posted on the ground this 12th day of October 19 77.

PHELPS DODGE CORPORATION

By Harry E. Metz
Harry E. Metz

SUPPLEMENT TO LOCATION NOTICE INFORMATION

The S.K.V. NO. 46-A PLACER MINING CLAIM is owned by Phelps Dodge Corporation, whose current mailing address is Highway 92, Bisbee, Arizona, 85603. The claim was located on OCT 12. 1972 and is situated in

NW ¼, Section 23 T 13N R 4W and,
¼, Section T R and,
¼, Section T R and,
¼, Section T R ,

Gila and Salt River Base and Meridian, in the State of Arizona.

RECEIVED
 B. L. M. AZ STATE OFFICE

OCT 19 1979

10:00 A.M.
 PHOENIX, ARIZONA

I do hereby certify that the within instrument was filed and recorded at the request of Phelps Dodge Corp on Oct 16 A.D., 1972 at 9:00 o'clock a.m. Book 787 Official Records Page 677 Records of Yavapai County, Arizona.

WITNESS my hand and official seal the day and year first above written.

INDEXED Microfilmed

PATSY C. JENNEY, County Recorder By Mary E. Hampton Deputy



A MC 79176

Notice of Mining Location PLACER CLAIM

TO ALL WHOM IT MAY CONCERN:

This Placer Mining Claim, the name of which is the S. K. V. No. 47-A

Place Mining Claim, situate on lands belonging to the United State of America, and being a form of valuable mineral deposit other than in veins or lodes of quartz or other rock in place, was entered

upon and located for the purpose of exploration and purchase by _____

PHELPS DODGE CORPORATION

(Locator must insert either "a citizen of the United States" or "who has declared his intention to become a citizen of the United States")

the undersigned, on the 10 12th day of June October, 19 72

we claim 20 acres thereof, and have marked the same on the ground as

follows: Beginning at The NW Corner of the W 1/2 of the

SW 1/4 of the NW 1/4 of Section 23 T 13 N R 4 W

(If the land be surveyed land, make the starting point a corner of a rectilinear subdivision of such survey)

G & S R B & M

RECEIVED
STATE OFFICE

OCT 19 1972

10:00 A.M.

YAVAPAI COUNTY ARIZONA

at a 4" x 4" x 4" POST (post, stone or other monument) where this notice is posted;

thence East 660 feet to a 4" x 4" x 4" POST

, thence South 1320 feet to a

4" x 4" x 4" POST, thence West 660 feet to a

4" x 4" x 4" POST, thence North 1320

feet to the place of beginning, containing 20 acres, all in Section 23

T 13 N R 4 W G & S R B & M in the Copper Basin

Mining District, in the County of YAVAPAI, in the State of Arizona,

about 4 miles in a Southeasterly direction from

Skull Valley, Arizona

This is intended as an original location of the S.K.V. No. 47-A placer mining claim, covering all of the same ground included in the S.K.V. No. 47 placer mining claim, located on June 18, 1970, by the undersigned, the notice of location of which was recorded August 14, 1970, in Book 613, page 586, in the Office of the County Recorder of Yavapai County, Arizona. All of the requirements of law relating to the location of mining claims have been, or within the times required by law will be, complied with by this location, including the performance of new location work, but by this location the undersigned does not intend to and does not waive any rights it may have acquired under and by virtue of the location of the said S.K.V. No. 47 placer mining claim.

Dated and posted on the ground this 12th day of October 1972.

PHELPS DODGE CORPORATION

By Harry E. Metz
Harry E. Metz

A MC 79176

SUPPLEMENT TO LOCATION NOTICE INFORMATION

The J.K.V. NO. 47-A PLACER MINING CLAIM is owned by Phelps Dodge Corporation, whose current mailing address is Highway 92, Bisbee, Arizona, 85603. The claim was located on OCT. 12, 1972 and is situated in _____ NW $\frac{1}{4}$, Section 23 T 13N R 4W and, _____ $\frac{1}{4}$, Section _____ T _____ R _____ and, _____ $\frac{1}{4}$, Section _____ T _____ R _____ and, _____ $\frac{1}{4}$, Section _____ T _____ R _____, Gila and Salt River Base and Meridian, in the State of Arizona.

RECEIVED
B.L.M. AZ STATE OFFICE
OCT 19 1979
10:00 A.M.
PHOENIX, ARIZONA

I do hereby certify that the within instrument was filed and recorded at the request of Phelps Dodge Corp on Oct 16 A.D., 1972 at 9:00 o'clock a Book 787 Official Records Page 678 Records of Yavapai County, Arizona.


WITNESS my hand and official seal the day and year first above written.

PATSY C. JENNEY, County Recorder

By Mary E. Hampton Deputy

INDEXED Microfilmed

Notice of Mining Location PLACER CLAIM



TO ALL WHOM IT MAY CONCERN:

This Placer Mining Claim, the name of which is the S. K. V. No. 48-A

Place Mining Claim, situate on lands belonging to the United State of America, and being a form of valuable mineral deposit other than in veins or lodes of quartz or other rock in place, was entered upon and located for the purpose of exploration and purchase by _____

PHELPS DODGE CORPORATION

(Locator must insert either "a citizen of the United States" or "who has declared his intention to become a citizen of the United States")
the undersigned, on the 18 12th day of October, 1972

we claim 20 acres thereof, and have marked the same on the ground as follows: Beginning at the SW Corner of the W 1/2 of the

NW 1/4 of the NW 1/4 of Section 23 T 13 N R 4 W
(If the land be surveyed land, make the starting point a corner of a rectilinear subdivision of such survey)
G & S R B & M

RECEIVED
B.L.M. AZ STATE OFFICE

OCT 19 1979

at a 4" x 4" x 4" POST (post, stone or other monument) where this notice is posted; thence North 1320 feet to a 4" x 4" x 4" POST, thence East 660 feet to a 4" x 4" x 4" POST, thence South 1320 feet to a 4" x 4" x 4" POST, thence West 660 feet to the place of beginning, containing 20 acres, all in Section 23

T 13 N R 4 W G & S R B & M in the Copper Basin Mining District, in the County of YAVAPAI, in the State of Arizona, about 4 Miles in a Southeasterly direction from Skull Valley, Arizona

This is intended as an original location of the S.K.V. No. 48-A placer mining claim, covering all of the same ground included in the S.K.V. No. 48 placer mining claim, located on June 18, 1970, by the undersigned, the notice of location of which was recorded August 14, 1970, in Book 613, page 587, in the office of the County Recorder of Yavapai County, Arizona. All of the requirements of law relating to the location of mining claims have been, or within the times required by law will be, complied with by this location, including the performance of new location work, but by this location the undersigned does not intend to and does not waive any rights it may have acquired under and by virtue of the location of the said S.K.V. No. 48 placer mining claim.

Dated and posted on the ground this 12th day of October 1972.

PHELPS DODGE CORPORATION

By Harry E. Metz
Harry E. Metz

A MC 79177

SUPPLEMENT TO LOCATION NOTICE INFORMATION

The S.K.V. NO. 48-A PLACER MINING CLAIM is owned by Phelps Dodge Corporation, whose current mailing address is Highway 92, Bisbee, Arizona, 85603. The claim was located on OCT. 12, 1972 and is situated in _____ NW ¼, Section 23 T13N R4W and, _____ ¼, Section _____ T _____ R _____ and, _____ ¼, Section _____ T _____ R _____ and, _____ ¼, Section _____ T _____ R _____, Gila and Salt River Base and Meridian, in the State of Arizona.

RECEIVED
B. L. M. AZ STATE OFFICE
OCT 19 1979
10:00 A.M.
PHOENIX, ARIZONA

I do hereby certify that the within instrument was filed and recorded at the request of Phelps Dodge Corp on Oct 16 A.D., 1972 at 9:00 o'clock a Book 787 Official Records Page 679 Records of Yavapai County, Arizona.

3-1880


WITNESS my hand and official seal the day and year first above written.

INDEXED

PATSY C. JENNEY, County Recorder

Microfilmed By Mary E. Hampton Deputy

Notice of Mining Location PLACER CLAIM



TO ALL WHOM IT MAY CONCERN:

This Placer Mining Claim, the name of which is the S. K. V. No. 49-A

Place Mining Claim, situate on lands belonging to the United State of America, and being a form of valuable mineral deposit other than in veins or lodes of quartz or other rock in place, was entered upon and located for the purpose of exploration and purchase by _____

PHELPS DODGE CORPORATION

(Locator must insert either "a citizen of the United States" or "who has declared his intention to become a citizen of the United States") the undersigned, on the 12th day of October, 1972 we claim 20 acres thereof, and have marked the same on the ground as

follows: Beginning at the SW corner of the W 1/2 of the NW 1/4 of the SW 1/4 of Section 23 T 13 N R 4 W (If the land be surveyed land, make the starting point a corner of a rectilinear subdivision of such survey) G & S R B & M

RECEIVED
B. L. M. AZ STATE OFFICE

OCT 19 1979

10:00 A.M.

PHOENIX, ARIZONA

at a 4" x 4" x 4' POST (post, stone or other monument) where this notice is posted; thence North 1320 feet to a 4" x 4" x 4' POST, thence East 660 feet to a 4" x 4" x 4' POST, thence South 1320 feet to a 4" x 4" x 4' POST, thence West 660 feet to the place of beginning, containing 20 acres, all in Section 23 T 13 N R 4 W G & S R B & M in the Copper Basin

Mining District, in the County of YAVAPAI, in the State of Arizona, about 4 miles in a Southeasterly direction from Skull Valley, Arizona

This is intended as an original location of the S.K.V. No. 49-A placer mining claim, covering all of the same ground included in the S.K.V. No. 49 placer mining claim, located on June 19, 1970, by the undersigned, the notice of location of which was recorded August 14, 1970, in Book 613, page 588, in the office of the County Recorder of Yavapai County, Arizona. All of the requirements of law relating to the location of mining claims have been, or within the times required by law will be, complied with by this location, including the performance of new location work, but by this location the undersigned does not intend to and does not waive any rights it may have acquired under and by virtue of the location of the said S.K.V. No. 49 placer mining claim.

Dated and posted on the ground this 12th day of October 1972.

PHELPS DODGE CORPORATION

By Harry E. Metz
Harry E. Metz

A MC 79178

A MC 79178

SUPPLEMENT TO LOCATION NOTICE INFORMATION

The S.K.V. NO. 49-A PLACER MINING CLAIM is owned by Phelps Dodge Corporation, whose current mailing address is Highway 92, Bisbee, Arizona, 85603. The claim was located on OCT. 12, 1972 and is situated in SW 1/4, Section 23 T 13N R 4W and, 1/4, Section T R and, 1/4, Section T R and, 1/4, Section T R , Gila and Salt River Base and Meridian, in the State of Arizona.

RECEIVED
B. L. M. AZ STATE OFFICE
OCT 19 1979
10:00 A.M.
PHOENIX, ARIZONA

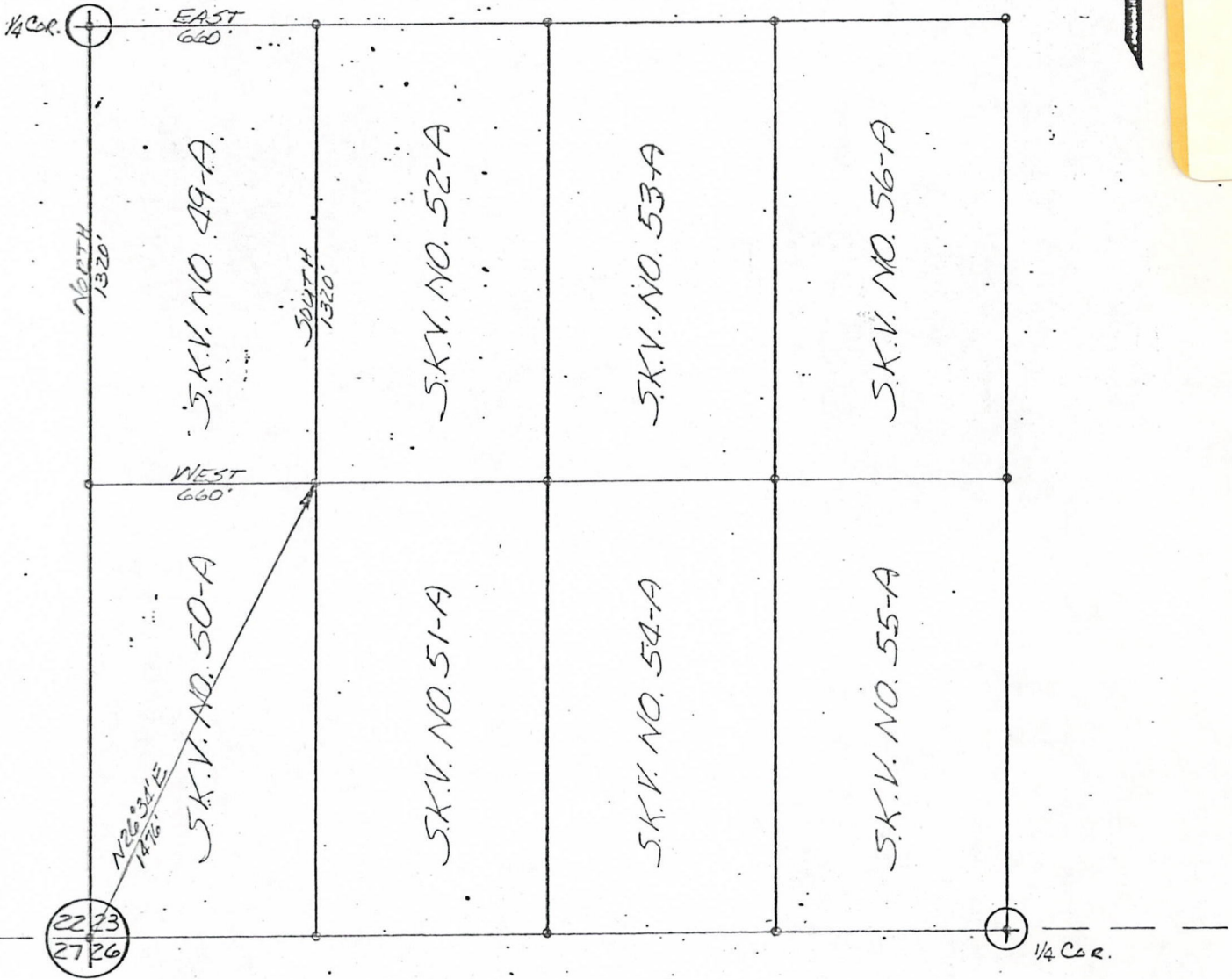
RECEIVED
B. L. M. AZ STATE OFFICE

OCT 19 1979

10:00 A.M.
PHOENIX, ARIZONA



A MC 79178



SW 1/4 SEC. 23, T13N, R4W-G&SRB&M

PLAT OF S.K.V. NO. 49-A PLACER MINING CLAIM	PHELPS DODGE CORPORATION COPPER BASIN MINING DISTRICT YAVAPAI COUNTY, ARIZONA	SCALE: 1"=500'
		DATE

I do hereby certify that the within instru was filed and recorded at the request of Phelps Dodge Corp on Oct. 16 A 972 at 9:00 o'clock a Book 787 Official Records

Page 680 Records of Yavapai County, Arizona.


WITNESS my hand and official seal the day and year first above written.

PATSY C. JENNEY, County Recorder

By Mary E. Hampton Deputy

INDEXED

Microfilmed



A MC 79179

Notice of Mining Location PLACER CLAIM

TO ALL WHOM IT MAY CONCERN:

This Placer Mining Claim, the name of which is the S. K. V. No. 50-A

Place Mining Claim, situate on lands belonging to the United State of America, and being a form of valuable mineral deposit other than in veins or lodes of quartz or other rock in place, was entered upon and located for the purpose of exploration and purchase by _____

PHELPS DODGE CORPORATION

(Locator must insert either "a citizen of the United States" or "who has declared his intention to become a citizen of the United States")

the undersigned, on the ~~11~~ 12th day of October, 19 72

we claim 20 acres thereof, and have marked the same on the ground as

follows: Beginning at the NW Corner of the W 1/2 of the

SW 1/4 of the SW 1/4 of Section 23 T 13 N R 4 W

(If the land be surveyed land, make the starting point a corner of a rectilinear subdivision of such survey)

G & S R B & M

RECEIVED
B. L. M. AZ STATE OFFICE

OCT 19 1979

at a 4" x 4" x 4' POST (post, stone or other monument) where this notice is posted;

thence East 660 feet to a 4" x 4" x 4' POST

, thence South 1320 feet to a

4" x 4" x 4' POST, thence West 660 feet to a

4" x 4" x 4' POST, thence North 1320

feet to the place of beginning, containing 20 acres, all in Section 23

T 13 N R 4 W G & S R B & M in the Copper Basin

Mining District, in the County of YAVAPAI, in the State of Arizona,

about 4 miles in a Southeasterly direction from

Skull Valley, Arizona

This is intended as an original location of the S.K.V. No. 50-A placer mining claim, covering all of the same ground included in the S.K.V. No. 50 placer mining claim, located on June 19, 1970, by the undersigned, the notice of location of which was recorded August 14, 1970 in Book 613, page 589, in the office of the County Recorder of Yavapai County, Arizona. All of the requirements of law relating to the location of mining claims have been, or within the times required by law will be, complied with by this location, including the performance of new location work, but by this location the undersigned does not intend to and does not waive any rights it may have acquired under and by virtue of the location of the said S.K.V. No. 50 placer mining claim.

Dated and posted on the ground this 12th day of October 1972.

PHELPS DODGE CORPORATION

By Harry E. Metz
Harry E. Metz

A MC 79179

SUPPLEMENT TO LOCATION NOTICE INFORMATION

The S.K.V. NO. 50-A PLACER MINING CLAIM is owned by Phelps Dodge Corporation, whose current mailing address is Highway 92, Bisbee, Arizona, 85603. The claim was located on OCT. 12, 1972 and is situated in SW ¼, Section 23 T13N R4W and, ¼, Section T R and, ¼, Section T R and, ¼, Section T R, Gila and Salt River Base and Meridian, in the State of Arizona.

RECEIVED
B.L.M. AZ STATE OFFICE

OCT 19 1979

10:00 A.M.
PHOENIX, ARIZONA

I do hereby certify that the within instr was filed and recorded at the request of Phelps Dodge Corp on Oct 16 1972 at 9:00 o'clock a Book 787 Official Records


Page 681 Records of Yavapai County, Arizona.

WITNESS my hand and official seal the day and year first above written.

PATSY C. JENNEY, County Recorder

INDEXED Microfilmed

By Mary E. Hampton Deputy



Notice of Mining Location PLACER CLAIM

TO ALL WHOM IT MAY CONCERN:

This Placer Mining Claim, the name of which is the S. K. V. No. 51-A

Place Mining Claim, situate on lands belonging to the United State of America, and being a form of valuable mineral deposit other than in veins or lodes of quartz or other rock in place, was entered

upon and located for the purpose of exploration and purchase by _____

PHELPS DODGE CORPORATION

(Locator must insert either "a citizen of the United States" or "who has declared his intention to become a citizen of the United States")

the undersigned, on the ~~18~~ 12th day of October, 19 77

we claim 20 acres thereof, and have marked the same on the ground as

follows: Beginning at the NE Corner of the E-1/2 of the

SW-1/4 of the SW-1/4 of Sec. 23 T 13 N R 4 W

(If the land be surveyed land, make the starting point a corner of a rectilinear subdivision of such survey)

G & S R B & M

RECEIVED
B. L. M. AZ STATE OFFICE

OCT 19 1979

10:00 A.M.

PHOENIX, ARIZONA

at a 4" x 4" x 4' POST (post, stone or other monument) where this notice is posted;

thence South 1320 feet to a 4" x 4" x 4' POST

, thence West 660 feet to a

4" x 4" x 4' POST, thence North 1320 feet to a

4" x 4" x 4' POST, thence East 660

feet to the place of beginning, containing 20 acres, all in Section 23

T 13 N R 4 W G & S R B & M in the Copper Basin

Mining District, in the County of YAVAPAI, in the State of Arizona,

about 4 miles in a Southeasterly direction from

Skull Valley, Ariz.

This is intended as an original location of the S.K.V. No. 51-A placer mining claim, covering all of the same ground included in the S.K.V. No. 51 placer mining claim, located on June 18, 1970, by the undersigned, the notice of location of which was recorded August 14, 1970, in Book 613, page 590, in the office of the County Recorder of Yavapai County, Arizona. All of the requirements of law relating to the location of mining claims have been, or within the times required by law will be, complied with by this location, including the performance of new location work, but by this location the undersigned does not intend to and does not waive any rights it may have acquired under and by virtue of the location of the said S.K.V. No. 51 placer mining claim.

Dated and posted on the ground this 12th day of October 1977.

PHELPS DODGE CORPORATION

By Harry E. Metz
Harry E. Metz

A MC 79180

SUPPLEMENT TO LOCATION NOTICE INFORMATION

The S.K.V. No. 51-A PLACER MINING CLAIM is owned by Phelps Dodge Corporation, whose current mailing address is Highway 92, Bisbee, Arizona, 85603. The claim was located on Oct. 12, 1972 and is situated in SW ¼, Section 23 T13N R4W and, ¼, Section T R and, ¼, Section T R and, ¼, Section T R , Gila and Salt River Base and Meridian, in the State of Arizona.

RECEIVED
B.L.M. AZ STATE OFFICE

OCT 19 1979

10:00 A.M.
PHOENIX, ARIZONA

A MC 79180

WITNESS my hand and official seal the day and year first above written.
Microfilmed
Patsy E. Jenney, County Recorder
By Mary E. Hampton Deputy

INDEXED

Notice of Mining Location PLACER CLAIM

TO ALL WHOM IT MAY CONCERN:

This Placer Mining Claim, the name of which is the S. K. V. No. 52-A

Place Mining Claim, situate on lands belonging to the United State of America, and being a form of valuable mineral deposit other than in veins or lodes of quartz or other rock in place, was entered

upon and located for the purpose of exploration and purchase by

PHELPS DODGE CORPORATION

(Locator must insert either "a citizen of the United States" or "who has declared his intention to become a citizen of the United States")
the undersigned, on the 18 12th day of October, 1972

we claim 20 acres thereof, and have marked the same on the ground as

follows: Beginning at the SE Corner of the E-1/2 of the NW-1/4

of the SW-1/4 of Section 23 T 13 N R 4 W

(If the land be surveyed land, make the starting point a corner of a rectilinear subdivision of such survey)
G & S R B & M

RECEIVED
B. L. M. AZ STATE OFFICE

OCT 19 1979

10:00 A.M.
PHOENIX, ARIZONA

at a 4" x 4" x 4' POST (post, stone or other monument) where this notice is posted;

thence West 660 feet to a 4" x 4" x 4' POST

, thence North 1320 feet to a

4" x 4" x 4' POST, thence East 660 feet to a

4" x 4" x 4' POST, thence South 1320

feet to the place of beginning, containing 20 acres, all in Section 23

T 13 N R 4 W G & S R B & M in Copper Basin

Mining District, in the County of YAVAPAI, in the State of Arizona,

about 4 Miles in a Southeasterly direction from

Skull Valley, Ariz.

This is intended as an original location of the S.K.V. No. 52-A
placer mining claim, covering all of the same ground included in the S.K.V.
No. 52 placer mining claim, located on June 18, 1970, by the
undersigned, the notice of location of which was recorded August 14,
1970 in Book 613, page 591, in the office of the County Recorder
of Yavapai County, Arizona. All of the requirements of law relating to the
location of mining claims have been, or within the times required by law will
be, complied with by this location, including the performance of new location
work, but by this location the undersigned does not intend to and does not
waive any rights it may have acquired under and by virtue of the location of
the said S.K.V. No. 53 placer mining claim.

Dated and posted on the ground this 12th day of October 1972.

PHELPS DODGE CORPORATION

By Harry E. Metz

SUPPLEMENT TO LOCATION NOTICE INFORMATION

The S.K.V. NO. 52-A PLACER MINING CLAIM is owned by Phelps Dodge Corporation, whose current mailing address is Highway 92, Bisbee, Arizona, 85603. The claim was located on Oct. 12, 1972 and is situated in _____ SW $\frac{1}{4}$, Section 23 T13N R4W and, _____ $\frac{1}{4}$, Section _____ T _____ R _____ and, _____ $\frac{1}{4}$, Section _____ T _____ R _____ and, _____ $\frac{1}{4}$, Section _____ T _____ R _____, Gila and Salt River Base and Meridian, in the State of Arizona.

RECEIVED
B. L. M. AZ STATE OFFICE

OCT 19 1979

10:00 A.M.
PHOENIX, ARIZONA


A MC 79181

I do hereby certify that the within instru Phelps Dodge Corp was filed and recorded at the request of 3-18-80
Page 683 A 972 at 9:00 o'clock a Book 787 Official Records

Records of Yavapai County, Arizona.
WITNESS my hand and official seal the day and year first above written.

INDEXED Microfilmed

PATSY C. JENNEY, County Recorder
By Mary E. Hampton Deputy



Notice of Mining Location PLACER CLAIM

TO ALL WHOM IT MAY CONCERN:

This Placer Mining Claim, the name of which is the S. K. V. No. 53-A

Place Mining Claim, situate on lands belonging to the United State of America, and being a form of valuable mineral deposit other than in veins or lodes of quartz or other rock in place, was entered upon and located for the purpose of exploration and purchase by
PHELPS DODGE CORPORATION

(Locator must insert either "a citizen of the United States" or "who has declared his intention to become a citizen of the United States")
the undersigned, on the 12th day of October, 19 77
we claim 20 acres thereof, and have marked the same on the ground as

follows: Beginning at the SW Corner of the W-1/2 of the
NE-1/4 of the SW-1/4 of Section 23 T 13 N R 4 W
(If the land be surveyed land, make the starting point a corner of a rectilinear subdivision of such survey)
G & S R B & M

RECEIVED
B. L. M. AZ STATE OFFICE
OCT 19 1979

at a 4" x 4" x 4' POST (post, stone or other monument) where this notice is posted;
thence North 1320 feet to a 4" x 4" x 4' POST
4" x 4" x 4' POST, thence East 660 feet to a
4" x 4" x 4' POST, thence South 1320 feet to a
4" x 4" x 4' POST, thence West 660
feet to the place of beginning, containing 20 acres, all in Section 23
T 13 N R 4 W G & S R B & M in the Copper Basin
Mining District, in the County of YAVAPAI, in the State of Arizona,
about 4 Miles in a Southeasterly direction from
Skull Valley, Ariz.

This is intended as an original location of the S.K.V. No. 53-A
placer mining claim, covering all of the same ground included in the S.K.V.
No. 53 placer mining claim, located on June 18, 1970, by the
undersigned, the notice of location of which was recorded August 14,
1970, in Book 613, page 592, in the office of the County Recorder
of Yavapai County, Arizona. All of the requirements of law relating to the
location of mining claims have been, or within the times required by law will
be, complied with by this location, including the performance of new location
work, but by this location the undersigned does not intend to and does not
waive any rights it may have acquired under and by virtue of the location of
the said S.K.V. No. 53 placer mining claim.

Dated and posted on the ground this 12th day of October 1977.

PHELPS DODGE CORPORATION
By Harry E. Metz
Harry E. Metz

A MC 79182

SUPPLEMENT TO LOCATION NOTICE INFORMATION

The S.K.V. NO. 53-A PLACER MINING CLAIM is owned by Phelps Dodge Corporation, whose current mailing address is Highway 92, Bisbee, Arizona, 85603. The claim was located on Oct. 12, 1972 and is situated in _____ SW $\frac{1}{4}$, Section 23 T13N R4W and, _____ $\frac{1}{4}$, Section _____ T _____ R _____ and, _____ $\frac{1}{4}$, Section _____ T _____ R _____ and, _____ $\frac{1}{4}$, Section _____ T _____ R _____, Gila and Salt River Base and Meridian, in the State of Arizona.

A MC 79182

RECEIVED
B.L.M. AZ STATE OFFICE
OCT 19 1979
10:00 A.M.
PHOENIX, ARIZONA

I do hereby certify that the within instr was filed and recorded at the request of Phelps Dodge Corp on Oct 16 1972 at 9:00 o'clock a Book 787 Official Records Page 684 Records of Yavapai County, Arizona.

WITNESS my hand and official seal the day and year first above written.

INDEXED

Microfilmed

PATSY C. JENNEY, County Recorder

By Mary E. Hampton Deputy

Notice of Mining Location PLACER CLAIM

TO ALL WHOM IT MAY CONCERN:

This Placer Mining Claim, the name of which is the S. K. V. No. 54-A

Place Mining Claim, situate on lands belonging to the United State of America, and being a form of valuable mineral deposit other than in veins or lodes of quartz or other rock in place, was entered upon and located for the purpose of exploration and purchase by
PHELPS DODGE CORPORATION

(Locator must insert either "a citizen of the United States" or "who has declared his intention to become a citizen of the United States")
the undersigned, on the 10 12th day of October, 19 72

we claim 20 acres thereof, and have marked the same on the ground as follows: Beginning at the NW Corner of the W 1/2 of the

SE 1/4 of the SW 1/4 of Section 23 T 13 N R 4 W
(If the land be surveyed land, make the starting point a corner of a rectilinear subdivision of such survey)
G & S R B & M

RECEIVED
B. L. M. AZ STATE OFFICE

OCT 19 1979

at a 4" x 4" x 4" POST (post, stone or other monument) where this notice is posted; thence East 660 feet to a 4" x 4" x 4" POST, thence South 1320 feet to a 4" x 4" x 4" POST, thence West 660 feet to a 4" x 4" x 4" POST, thence North 1320 feet to the place of beginning, containing 20 acres, all in Section 23

T 13 N R 4 W G & S R B & M in the Copper Basin Mining District, in the County of YAVAPAI, in the State of Arizona, about 4 miles in a Southeasterly direction from Skull Valley, Arizona

This is intended as an original location of the S.K.V. No. 54-A placer mining claim, covering all of the same ground included in the S.K.V. No. 54 placer mining claim, located on June 18, 1970, by the undersigned, the notice of location of which was recorded August 14, 19 70 in Book 613, page 593, in the office of the County Recorder of Yavapai County, Arizona. All of the requirements of law relating to the location of mining claims have been, or within the times required by law will be, complied with by this location, including the performance of new location work, but by this location the undersigned does not intend to and does not waive any rights it may have acquired under and by virtue of the location of the said S.K.V. No. 54 placer mining claim.

Dated and posted on the ground this 12th day of October 1972.

PHELPS DODGE CORPORATION

By Harry E. Metz
Harry E. Metz

79183

A M C 79183

SUPPLEMENT TO LOCATION NOTICE INFORMATION

The S.K.V. NO. 54-A PLACER MINING CLAIM is owned by Phelps Dodge Corporation, whose current mailing address is Highway 92, Bisbee, Arizona, 85603. The claim was located on OCT. 12, 1972 and is situated in _____ SW ¼, Section 23 T13N R4W and, _____ ¼, Section _____ T _____ R _____ and, _____ ¼, Section _____ T _____ R _____ and, _____ ¼, Section _____ T _____ R _____, Gila and Salt River Base and Meridian, in the State of Arizona.

RECEIVED
B. L. M. AZ STATE OFFICE

OCT 19 1979

10:00 A.M.
PHOENIX, ARIZONA

I do hereby certify that the within instrument was filed and recorded at the request of Phelps Dodge Corp on Oct 16, 1972 at 9:00 o'clock a Book 787 Official Records

Page 685 Records of Yavapai County, Arizona.

WITNESS my hand and official seal the day and year first above written.

PATSY C. JENNEY, County Recorder

By Mary E. Hampton

INDEXED

Microfilmed

Notice of Mining Location PLACER CLAIM

TO ALL WHOM IT MAY CONCERN:

This Placer Mining Claim, the name of which is the S. K. V. No. 55-A

Place Mining Claim, situate on lands belonging to the United State of America, and being a form of valuable mineral deposit other than in veins or lodes of quartz or other rock in place, was entered

upon and located for the purpose of exploration and purchase by

PHELPS DODGE CORPORATION

(Locator must insert either "a citizen of the United States" or "who has declared his intention to become a citizen of the United States")

the undersigned, on the 12th day of October, 1972

we claim 20 acres thereof, and have marked the same on the ground as

follows: Beginning at the NE Corner of the E 1/2 of the

SE 1/4 of the SW 1/4 of Sec. 23 T 13 N R 4 W

(If the land be surveyed land, make the starting point a corner of a rectilinear subdivision of such survey)

G & S R B & M

RECEIVED
A. L. M. STATE OFFICE
OCT 19 1972
10:00 A.M.
PHOENIX, ARIZONA

at a 4" x 4" x 4" POST (post, stone or other monument) where this notice is posted;

thence South 1320 feet to a 4" x 4" x 4" POST

, thence West 660 feet to a

4" x 4" x 4" POST, thence North 1320 feet to a

4" x 4" x 4" POST, thence East 660

feet to the place of beginning, containing 20 acres, all in Section 23

T 13 N R 4 W G & S R B & M in the Copper Basin

Mining District, in the County of YAVAPAI, in the State of Arizona,

about 4 Miles in a Southeasterly direction from

Skull Valley, Arizona

This is intended as an original location of the S.K.V. No. 55-A placer mining claim, covering all of the same ground included in the S.K.V. No. 55 placer mining claim, located on June 18, 1970, by the undersigned, the notice of location of which was recorded August 14, 1970, in Book 613, page 594, in the office of the County Recorder of Yavapai County, Arizona. All of the requirements of law relating to the location of mining claims have been, or within the times required by law will be, complied with by this location, including the performance of new location work, but by this location the undersigned does not intend to and does not waive any rights it may have acquired under and by virtue of the location of the said S.K.V. No. 55 placer mining claim.

Dated and posted on the ground this 12th day of October 1972.

PHELPS DODGE CORPORATION

By Harry E. Metz
Harry E. Metz

A MC 79184

SUPPLEMENT TO LOCATION NOTICE INFORMATION

The S.K.V. NO. 55-A PLACER MINING CLAIM is owned by Phelps Dodge Corporation, whose current mailing address is Highway 92, Bisbee, Arizona, 85603. The claim was located on OCT. 12, 1972 and is situated in _____ SW $\frac{1}{4}$, Section 23 T13N R4W and, _____ $\frac{1}{4}$, Section _____ T _____ R _____ and, _____ $\frac{1}{4}$, Section _____ T _____ R _____ and, _____ $\frac{1}{4}$, Section _____ T _____ R _____, Gila and Salt River Base and Meridian, in the State of Arizona.

A MC 79184

RECEIVED
B. L. M. AZ STATE OFFICE
OCT 19 1979
10:00 A.M.
PHOENIX, ARIZONA

I do hereby certify that the within instrument was filed and recorded at the request of Phelps Dodge Corp 3-18-80
on Oct 16 1972 at 9:00 o'clock a Book 187 Official Records

Page 686 Records of Yavapai County, Arizona.


WITNESS my hand and official seal the day and year first above written.

Microfilmed

PATSY C. JENNEY, County Recorder

By Mary E. Hampton Deputy

INDEXED



A MC 79185

Notice of Mining Location PLACER CLAIM

TO ALL WHOM IT MAY CONCERN:

This Placer Mining Claim, the name of which is the S. K. V. No. 56-A

Place Mining Claim, situate on lands belonging to the United State of America, and being a form of valuable mineral deposit other than in veins or lodes of quartz or other rock in place, was entered

upon and located for the purpose of exploration and purchase by _____

PHELPS DODGE CORPORATION

(Locator must insert either "a citizen of the United States" or "who has declared his intention to become a citizen of the United States")

the undersigned, on the ~~18~~ 12th day of ~~June~~ October, 19 ~~70~~ 72

we claim 20 acres thereof, and have marked the same on the ground as

follows: Beginning at the SE Corner of the E 1/2 of the NE 1/4

of the SW 1/4 of Section 23 T 13 N R 4 W

(If the land be surveyed land, make the starting point a corner of a rectangular subdivision of such survey)

G & S R B & M

RECEIVED
B. L. M. AZ STATE OFFICE
OCT 19 1979
JUNIO A.M.
PHOENIX, ARIZONA

at a 4" x 4" x 4" POST (post, stone or other monument) where this notice is posted;

thence West 660 feet to a 4" x 4" x 4" POST

, thence North 1320 feet to a

4" x 4" x 4" POST, thence East 660 feet to a

4" x 4" x 4" POST, thence South 1320

feet to the place of beginning, containing 20 acres, all in Section 23

T 13 N R 4 W G & S R B & M in Copper Basin

Mining District, in the County of YAVAPAI, in the State of Arizona,

about 4 miles in a Southeasterly direction from

Skull Valley, Arizona

This is intended as an original location of the S.K.V. No. 56-A placer mining claim, covering all of the same ground included in the S.K.V. No. 56 placer mining claim, located on June 18, 1970, by the undersigned, the notice of location of which was recorded August 14, 1970, in Book 613, page 595, in the office of the County Recorder of Yavapai County, Arizona. All of the requirements of law relating to the location of mining claims have been, or within the times required by law will be, complied with by this location, including the performance of new location work, but by this location the undersigned does not intend to and does not waive any rights it may have acquired under and by virtue of the location of the said S.K.V. No. 56 placer mining claim.

Dated and posted on the ground this 12th day of October 1972.

PHELPS DODGE CORPORATION

BY Harry E. Metz
Harry E. Metz

SUPPLEMENT TO LOCATION NOTICE INFORMATION

The S.K.V. NO. 56-A PLACER MINING CLAIM is owned by Phelps Dodge Corporation, whose current mailing address is Highway 92, Bisbee, Arizona, 85603. The claim was located on OCT. 12, 1972 and is situated in _____ SW $\frac{1}{4}$, Section 23 T13N R4W and, _____ $\frac{1}{4}$, Section _____ T _____ R _____ and, _____ $\frac{1}{4}$, Section _____ T _____ R _____ and, _____ $\frac{1}{4}$, Section _____ T _____ R _____, Gila and Salt River Base and Meridian, in the State of Arizona.

RECEIVED
B. L. M. AZ STATE OFFICE
OCT 19 1979
10:00 A.M.
PHOENIX, ARIZONA

A MC 79185

I do hereby certify that the within instr 3-1880 was filed and recorded at the request of Phelps Dodge Corp on October 1972 at 9:00 o'clock a Book 787 Official Records

Page 687 Records of Yavapai County, Arizona.

WITNESS my hand and official seal the day and year first above written.

PATSY C. JENNEY, County Recorder
By Mary E. Hampton Deputy

INDEXED

Microfilmed

Notice of Mining Location PLACER CLAIM

TO ALL WHOM IT MAY CONCERN:

This Placer Mining Claim, the name of which is the S. K. V. No. 57-A

Place Mining Claim, situate on lands belonging to the United State of America, and being a form of valuable mineral deposit other than in veins or lodes of quartz or other rock in place, was entered

upon and located for the purpose of exploration and purchase by _____

PHELPS DODGE CORPORATION

(Locator must insert either "a citizen of the United States" or "who has declared his intention to become a citizen of the United States")

the undersigned, on the 12th day of October, 1972

we claim 20 acres thereof, and have marked the same on the ground as

follows: Beginning at the SW Corner of the W 1/2 of the

NW 1/4 of the SE 1/4 of Section 23 T 13 N R 4 W

(If the land be surveyed land, make the starting point a corner of a rectangular subdivision of such survey)

G & S R B & M

RECEIVED
B.L.M. AZ STATE OFFICE
OCT 19 1979
10:00 A.M.
PHOENIX, ARIZONA

at a 4" x 4" x 4" POST (post, stone or other monument) where this notice is posted;

thence North 1320 feet to a 4" x 4" x 4" POST

, thence East 660 feet to a

4" x 4" x 4" POST, thence South 1320 feet to a

4" x 4" x 4" POST, thence West 660

feet to the place of beginning, containing 20 acres, all in Section 23

T 13 N R 4 W G & S R B & M in the Copper Basin

Mining District, in the County of YAVAPAI, in the State of Arizona,

about 4 miles in a Southeasterly direction from

Skull Valley, Arizona

This is intended as an original location of the S.K.V. No. 57-A placer mining claim, covering all of the same ground included in the S.K.V. No. 57 placer mining claim, located on June 18, 1970, by the undersigned, the notice of location of which was recorded August 14, 1970 in Book 613, page 596, in the office of the County Recorder of Yavapai County, Arizona. All of the requirements of law relating to the location of mining claims have been, or within the times required by law will be, complied with by this location, including the performance of new location work, but by this location the undersigned does not intend to and does not waive any rights it may have acquired under and by virtue of the location of the said S.K.V. No. 57 placer mining claim.

Dated and posted on the ground this 12th day of October 1972.

PHELPS DODGE CORPORATION

By Harry E. Metz
Harry E. Metz

A M C 79186

A MC 79186

SUPPLEMENT TO LOCATION NOTICE INFORMATION

The SKV. NO. 57A PLACER MINING CLAIM is owned by Phelps Dodge Corporation, whose current mailing address is Highway 92, Bisbee, Arizona, 85603. The claim was located on Oct. 12, 1972 and is situated in SE 1/4, Section 23 T 13N R 4W and, 1/4, Section T R and, 1/4, Section T R and, 1/4, Section T R , Gila and Salt River Base and Meridian, in the State of Arizona.

RECEIVED
B. L. M. AZ STATE OFFICE
OCT 19 1979
10:00 A.M.
PHOENIX, ARIZONA

I do hereby certify that the within instru was filed and recorded at the request of Phelps Dodge Corp of 3-18-80
on Oct 16 A 972 at 9:00 o'clock A Book 787 Official Records

Page 688 Records of Yavapai County, Arizona.

WITNESS my hand and official seal the day and year first above written.

PATSY C. JENNEY, County Recorder

By Mary E. Hampton Deputy

INDEXED

Microfilmed
Notice of Mining Location
PLACER CLAIM



A MC 79187

TO ALL WHOM IT MAY CONCERN:

This Placer Mining Claim, the name of which is the S. K. V. No. 58-A

Place Mining Claim, situate on lands belonging to the United State of America, and being a form of valuable mineral deposit other than in veins or lodes of quartz or other rock in place, was entered upon and located for the purpose of exploration and purchase by

PHELPS DODGE CORPORATION

(Locator must insert either "a citizen of the United States" or "who has declared his intention to become a citizen of the United States")

the undersigned, on the 12th day of October, 1977

we claim 20 acres thereof, and have marked the same on the ground as

follows: Beginning at the NW Corner of the W 1/2 of the

SW 1/4 of the SE 1/4 of Section 23 T 13 N R 4 W

(If the land be surveyed land, make the starting point a corner of a rectilinear subdivision of such survey)

G & S R B & M

RECEIVED
B.L.M. AZ STATE OFFICE
OCT 19 1979
10:00 A.M.
PHOENIX, ARIZONA

at a 4" x 4" x 4" POST (post, stone or other monument) where this notice is posted;

thence East 660 feet to a 4" x 4" x 4" POST

, thence South 1320 feet to a

4" x 4" x 4" POST, thence West 660 feet to a

4" x 4" x 4" POST, thence North 1320

feet to the place of beginning, containing 20 acres, all in Section 23

T 13 N R 4 W G & S R B & M in the Copper Basin

Mining District, in the County of YAVAPAI, in the State of Arizona,

about 4 miles in a Southeasterly direction from

Skull Valley, Arizona

This is intended as an original location of the S.K.V. No. 58-A placer mining claim, covering all of the same ground included in the S.K.V. No. 58 placer mining claim, located on June 18, 1970, by the undersigned, the notice of location of which was recorded August 14, 1970, in Book 613, page 597, in the office of the County Recorder of Yavapai County, Arizona. All of the requirements of law relating to the location of mining claims have been, or within the times required by law will be, complied with by this location, including the performance of new location work, but by this location the undersigned does not intend to and does not waive any rights it may have acquired under and by virtue of the location of the said S.K.V. No. 58 placer mining claim.

Dated and posted on the ground this 12th day of October 1977

PHELPS DODGE CORPORATION

By Harry E. Metz
Harry E. Metz

SUPPLEMENT TO LOCATION NOTICE INFORMATION

The S.K.V. NO. 58-A PLACER MINING CLAIM is owned by Phelps Dodge Corporation, whose current mailing address is Highway 92, Bisbee, Arizona, 85603. The claim was located on OCT 12, 1972 and is situated in _____ SE $\frac{1}{4}$, Section 23 T 13N R 4W and, _____ $\frac{1}{4}$, Section _____ T _____ R _____ and, _____ $\frac{1}{4}$, Section _____ T _____ R _____ and, _____ $\frac{1}{4}$, Section _____ T _____ R _____, Gila and Salt River Base and Meridian, in the State of Arizona.

A M C 79187

RECEIVED
B. L. M. AZ STATE OFFICE
OCT 19 1979
10:00 A.M.
PHOENIX, ARIZONA

WITNESS my hand and official seal the day and year first above written.
PATSY JENNEY, County Recorder
By Mary E. Hampton Deputy

INDEXED Microfilmed

Notice of Mining Location PLACER CLAIM

TO ALL WHOM IT MAY CONCERN:

This Placer Mining Claim, the name of which is the S. K. V. No. 59-A

Place Mining Claim, situate on lands belonging to the United State of America, and being a form of valuable mineral deposit other than in veins or lodes of quartz or other rock in place, was entered upon and located for the purpose of exploration and purchase by
PHELPS DODGE CORPORATION

(Locator must insert either "a citizen of the United States" or "who has declared his intention to become a citizen of the United States")
the undersigned, on the 12th day of October, 1972

we claim 20 acres thereof, and have marked the same on the ground as

follows: Beginning at the NE Corner of the E 1/2 of the
SW 1/4 of the SE 1/4 of Sec. 23 T 13 N R 4 W
(If the land be surveyed land, make the starting point a corner of a rectilinear subdivision of such survey)
G & S R B & M

RECEIVED
B. L. M. & Z. STATE OFFICE
OCT 19 1972
TUCSON A. I. M.
YAVAPAI, ARIZONA

at a 4" x 4" x 4" POST (post, stone or other monument) where this notice is posted;
thence South 1320 feet to a 4" x 4" x 4" POST
4" x 4" x 4" POST, thence West 660 feet to a
4" x 4" x 4" POST, thence North 1320 feet to a
4" x 4" x 4" POST, thence East 660

feet to the place of beginning, containing 20 acres, all in Section 23
T 13 N R 4 W G & S R B & M in the Copper Basin

Mining District, in the County of YAVAPAI, in the State of Arizona,
about 4 miles in a Southeasterly direction from
Skull Valley, Arizona

This is intended as an original location of the S.K.V. No. 59-A placer mining claim, covering all of the same ground included in the S.K.V. No. 59 placer mining claim, located on June 18, 1970, by the undersigned, the notice of location of which was recorded August 14, 1970 in Book 613, page 598, in the office of the County Recorder of Yavapai County, Arizona. All of the requirements of law relating to the location of mining claims have been, or within the times required by law will be, complied with by this location, including the performance of new location work, but by this location the undersigned does not intend to and does not waive any rights it may have acquired under and by virtue of the location of the said S.K.V. No. 59 placer mining claim.

Dated and posted on the ground this 12th day of October 1972.

PHELPS DODGE CORPORATION

By Harry E. Metz
Harry E. Metz

PH 79100

SUPPLEMENT TO LOCATION NOTICE INFORMATION

The S.K.V. NO. 59-A PLACER MINING CLAIM is owned by Phelps Dodge Corporation, whose current mailing address is Highway 92, Bisbee, Arizona, 85603. The claim was located on OCT 12, 1972 and is situated in _____ SE $\frac{1}{4}$, Section 23 T 13N R 4W and, _____ $\frac{1}{4}$, Section _____ T _____ R _____ and, _____ $\frac{1}{4}$, Section _____ T _____ R _____ and, _____ $\frac{1}{4}$, Section _____ T _____ R _____, Gila and Salt River Base and Meridian, in the State of Arizona.

A MC 79188

RECEIVED
B. L. M. AZ STATE OFFICE
OCT 19 1979
10:00 A.M.
PHOENIX, ARIZONA

I do hereby certify that the within instrument was filed and recorded at the request of Phelps Dodge Corp on Oct 16, 1972 at 9:00 o'clock Book 787 Official Records

Page 690 Records of Yavapai County, Arizona.

WITNESS my hand and official seal the day and year first above written.

PATSY C. JENNEY, County Recorder
By Mary E. Hampton Deputy

INDEXED
microfilmed

Notice of Mining Location PLACER CLAIM

TO ALL WHOM IT MAY CONCERN:

This Placer Mining Claim, the name of which is the S. K. V. No. 60-A

Place Mining Claim, situate on lands belonging to the United State of America, and being a form of valuable mineral deposit other than in veins or lodes of quartz or other rock in place, was entered upon and located for the purpose of exploration and purchase by

PHELPS DODGE CORPORATION

(Locator must insert either "a citizen of the United States" or "who has declared his intention to become a citizen of the United States")

the undersigned, on the 12th day of October, 1972

we claim 20 acres thereof, and have marked the same on the ground as

follows: Beginning at the SE Corner of the E 1/2 of the NW 1/4

of the SE 1/4 of Section 23 T 13 N R 4 W

(If the land be surveyed land, make the starting point a corner of a rectangular subdivision of such survey)

G & S R B & M

RECEIVED
B.L.M. STATE OFFICE
OCT 19 1979
10:00 A.M.
PHOENIX, ARIZONA

at a 4" x 4" x 4" POST (post, stone or other monument) where this notice is posted;

thence West 660 feet to a 4" x 4" x 4" POST

, thence North 1320 feet to a

4" x 4" x 4" POST, thence East 660 feet to a

4" x 4" x 4" POST, thence South 1320

feet to the place of beginning, containing 20 acres, all in Section 23

T 13 N R 4 W G & S R B & M in Copper Basin

Mining District, in the County of YAVAPAI, in the State of Arizona,

about 4 miles in a Southeasterly direction from

Skull Valley, Arizona

This is intended as an original location of the S.K.V. No. 60-A placer mining claim, covering all of the same ground included in the S.K.V. No. 60 placer mining claim, located on June 18, 1970, by the undersigned, the notice of location of which was recorded August 14, 1970, in Book 613, page 599, in the office of the County Recorder of Yavapai County, Arizona. All of the requirements of law relating to the location of mining claims have been, or within the times required by law will be, complied with by this location, including the performance of new location work, but by this location the undersigned does not intend to and does not waive any rights it may have acquired under and by virtue of the location of the said S.K.V. No. 60 placer mining claim.

Dated and posted on the ground this 12th day of October 1972.

PHELPS DODGE CORPORATION

By Harry E. Metz
Harry E. Metz

A MC 79189

A MC 79189

A MC 79023

SUPPLEMENT TO LOCATION NOTICE INFORMATION

The S.K.V. NO. 60-A PLACER MINING CLAIM is owned by Phelps Dodge Corporation, whose current mailing address is Highway 92, Bisbee, Arizona, 85603. The claim was located on OCT. 12, 1972 and is situated in

SE 1/4, Section 23 T 13N R 4W and,

1/4, Section _____ T _____ R _____ and,

1/4, Section _____ T _____ R _____ and,

1/4, Section _____ T _____ R _____,

Gila and Salt River Base and Meridian, in the State of Arizona.

RECEIVED
 B. L. M. AZ STATE OFFICE
 OCT 19 1979
 10:00 A.M.
 PHOENIX, ARIZONA

I do hereby certify that the within instrument was filed and recorded at the request of Phelps Dodge Corp on Oct 16 1972 at 9:00 o'clock A Book 187 Official Records Page 691

Records of Yavapai County, Arizona.

WITNESS my hand and official seal the day and year first above written.

INDEXED

Microfilmed

PATSY C. JENNEY, County Recorder

By Mary E. Hampton Deputy

Notice of Mining Location PLACER CLAIM

TO ALL WHOM IT MAY CONCERN:

This Placer Mining Claim, the name of which is the S. K. V. No. 61-A

Place Mining Claim, situate on lands belonging to the United State of America, and being a form of valuable mineral deposit other than in veins or lodes of quartz or other rock in place, was entered upon and located for the purpose of exploration and purchase by

PHELPS DODGE CORPORATION

(Locator must insert either "a citizen of the United States" or "who has declared his intention to become a citizen of the United States")

the undersigned, on the 12th day of October, 1972 we claim 20 acres thereof, and have marked the same on the ground as

follows: Beginning at the SW Corner of the W 1/2 of the

NE 1/4 of the SE 1/4 of Section 23 T 13 N R 4 W

(If the land be surveyed land, make the starting point a corner of a rectilinear subdivision of such survey)

G & S R B & M

RECEIVED
B.L.M. AZ SITE OFFICE
OCT 19 1979
10:00 A.M.
PHOENIX, ARIZONA

at a 4" x 4" x 4" POST (post, stone or other monument) where this notice is posted; thence North 1320 feet to a 4" x 4" x 4" POST, thence East 660 feet to a 4" x 4" x 4" POST, thence South 1320 feet to a 4" x 4" x 4" POST, thence West 660

feet to the place of beginning, containing 20 acres, all in Section 23

T 13 N R 4 W G & S R B & M in the Copper Basin

Mining District, in the County of YAVAPAI, in the State of Arizona,

about 4 miles in a Southeasterly direction from

Skull Valley, Arizona

This is intended as an original location of the S.K.V. No. 61-A placer mining claim, covering all of the same ground included in the S.K.V. No. 61 placer mining claim, located on June 18, 1970, by the undersigned, the notice of location of which was recorded August 14, 1970, in Book 613, page 600, in the office of the County Recorder of Yavapai County, Arizona. All of the requirements of law relating to the location of mining claims have been, or within the times required by law will be, complied with by this location, including the performance of new location work, but by this location the undersigned does not intend to and does not waive any rights it may have acquired under and by virtue of the location of the said S.K.V. No. 61 placer mining claim.

Dated and posted on the ground this 12th day of October 1972.

PHELPS DODGE CORPORATION

By Harry E. Metz
Harry E. Metz

A MC 79190

A MC 79190

SUPPLEMENT TO LOCATION NOTICE INFORMATION

The SK.V. NO. 61-A PLACER MINING CLAIM is owned by Phelps Dodge Corporation, whose current mailing address is Highway 92, Bisbee, Arizona, 85603. The claim was located on Oct. 12, 1972 and is situated in _____ SE $\frac{1}{4}$, Section 23 T13N R4W and, _____ $\frac{1}{4}$, Section _____ T _____ R _____ and, _____ $\frac{1}{4}$, Section _____ T _____ R _____ and, _____ $\frac{1}{4}$, Section _____ T _____ R _____, Gila and Salt River Base and Meridian, in the State of Arizona.

RECEIVED
B. L. M. AZ STATE OFFICE
OCT 19 1979
10:00 A.M.
PHOENIX, ARIZONA

I do hereby certify that the within instrument was filed and recorded at the request of Phelps Dodge Corp on Oct 16 1972 at 9:00 o'clock a Book 787 Official R Page 692

Records of Yavapai County, Arizona.

WITNESS my hand and official seal the day and year first above written.

INDEXED

Microfilmed

PATSY G. JENNEY, County Recorder

By Mary C Hampton

Notice of Mining Location PLACER CLAIM

TO ALL WHOM IT MAY CONCERN:

This Placer Mining Claim, the name of which is the S. K. V. No. 62-A

Place Mining Claim, situate on lands belonging to the United State of America, and being a form valuable mineral deposit other than in veins or lodes of quartz or other rock in place, was enter

upon and located for the purpose of exploration and purchase by

PHELPS DODGE CORPORATION

(Locator must insert either "a citizen of the United States" or "who has declared his intention to become a citizen of the United States")

the undersigned, on the 12th day of October, 19 1972

we claim 20 acres thereof, and have marked the same on the ground as

follows: Beginning at the NW Corner of the W 1/2 of the

SE 1/4 of the SE 1/4 of Section 23 T 13 N

(If the land be surveyed land, make the starting point a corner of a section or subdivision of such survey)

G & S R B & M

RECEIVED
STATE OFFICE
OCT 19 1979
10:10 A.M.
PHOENIX, ARIZONA

at a 4" x 4" x 4" POST (post, stone or other monument) where this notice is posted;

thence East 660 feet to a 4" x 4" x 4" POST

, thence South 1320 feet to a

4" x 4" x 4" Post, thence West 660 feet to a

4" x 4" x 4" POST, thence North 1320

feet to the place of beginning, containing 20 acres, all in Section 23

T 13 N R 4 W G & S R B & M in the Copper Basin

Mining District, in the County of YAVAPAI, in the State of Arizona,

about 4 miles in a Southeasterly direction from

Skull Valley, Arizona

This is intended as an original location of the S.K.V. No. 62-A placer mining claim, covering all of the same ground included in the S.K.V. No. 62 placer mining claim, located on June 18, 19 70, by the undersigned, the notice of location of which was recorded August 14, 19 70, in Book 613, page 601, in the office of the County Recorder of Yavapai County, Arizona. All of the requirements of law relating to the location of mining claims have been, or within the times required by law will be, complied with by this location, including the performance of new location work, but by this location the undersigned does not intend to and does not waive any rights it may have acquired under and by virtue of the location of the said S.K.V. No. 62 placer mining claim.

Dated and posted on the ground this 12th day of October 1972.

PHELPS DODGE CORPORATION

By Harry E. Metz
Harry E. Metz

A M C 79191

SUPPLEMENT TO LOCATION NOTICE INFORMATION

The SKV. NO. 62-A PLACER MINING CLAIM is owned by Phelps Dodge Corporation, whose current mailing address is Highway 92, Bisbee, Arizona, 85603. The claim was located on Oct. 12, 1972 and is situated in

SE $\frac{1}{4}$, Section 23 T 13N R 4W and,
 $\frac{1}{4}$, Section _____ T _____ R _____ and,
 $\frac{1}{4}$, Section _____ T _____ R _____ and,
 $\frac{1}{4}$, Section _____ T _____ R _____,

Gila and Salt River Base and Meridian, in the State of Arizona.

RECEIVED
 B. L. M. AZ STATE OFFICE

OCT 19 1979

10:00 A.M.
 PHOENIX, ARIZONA

3-18-80-81

STATE OF ARIZONA, County of Yavapai
I do hereby certify that the within inst PH 1040 was filed and recorded at the request of Phelps Dodge Corp
on Oct 16 A.D., 1972 at 9:00 o'clock a M. Book 787 Official Record
Page 693 Records of Yavapai County, Arizona.

WITNESS my hand and official seal the day and year first above written.

INDEXED Microfilmed PATSY C. JENNEY, County Recorder
By Mary E. Hampton Depu

Notice of Mining Location PLACER CLAIM



A MC 79192

TO ALL WHOM IT MAY CONCERN:

This Placer Mining Claim, the name of which is the S. K. V. No. 63-A

Place Mining Claim, situate on lands belonging to the United State of America, and being a form of valuable mineral deposit other than in veins or lodes of quartz or other rock in place, was entered

upon and located for the purpose of exploration and purchase by

PHELPS DODGE CORPORATION

(Locator must insert either "a citizen of the United States" or "who has declared his intention to become a citizen of the United States")

the undersigned, on the 12th day of October, 1972

we claim 20 acres thereof, and have marked the same on the ground as

follows: Beginning at the NE Corner of the E 1/2 of the

SE 1/4 of the SE 1/4 of Section 23 T 13 N R 4 W
(If the land be surveyed land, make the starting point a corner of a rectilinear subdivision of such survey)
G & S R B & M

RECEIVED
A. L. M. AZ STATE OFFICE
OCT 19 1979
10:00 A.M.
PHOENIX, ARIZONA

at a 4" x 4" x 4' POST (post, stone or other monument) where this notice is posted;

thence South 1320 feet to a 4" x 4" x 4' POST

, thence West 660 feet to a

4" x 4" x 4' POST, thence North 1320 feet to a

4" x 4" x 4' POST, thence East 660

feet to the place of beginning, containing 20 acres, all in Section 23

T 13 N R 4 W G & S R B & M in the Copper Basin

Mining District, in the County of YAVAPAI, in the State of Arizona,

about 4 miles in a Southeasterly direction from

Skull Valley, Arizona

This is intended as an original location of the S.K.V. No. 63-A placer mining claim, covering all of the same ground included in the S.K.V. No. 63 placer mining claim, located on June 18, 1970, by the undersigned, the notice of location of which was recorded August 14, 1970, in Book 613, page 602, in the office of the County Recorder of Yavapai County, Arizona. All of the requirements of law relating to the location of mining claims have been, or within the times required by law will be, complied with by this location, including the performance of new location work, but by this location the undersigned does not intend to and does not waive any rights it may have acquired under and by virtue of the location of the said S.K.V. No. 63 placer mining claim.

Dated and posted on the ground this 12th day of October 1972.

PHELPS DODGE CORPORATION

By Harry E. Metz
Harry E. Metz

SUPPLEMENT TO LOCATION NOTICE INFORMATION

The SKV. NO. 63-A PLACER MINING CLAIM is owned by Phelps Dodge Corporation, whose current mailing address is Highway 92, Bisbee, Arizona, 85603. The claim was located on Oct. 12, 1972 and is situated in _____ SE $\frac{1}{4}$, Section 23 T 13N R 4W and, _____ $\frac{1}{4}$, Section _____ T _____ R _____ and, _____ $\frac{1}{4}$, Section _____ T _____ R _____ and, _____ $\frac{1}{4}$, Section _____ T _____ R _____, Gila and Salt River Base and Meridian, in the State of Arizona.

RECEIVED
B.L.M. AZ STATE OFFICE
OCT 19 1979
11:00 A.M.
PHOENIX, ARIZONA

INDEXED Microfilmed
Patsy C. Jenney, County Recorder
By Mary C. Hampton Dep

Notice of Mining Location PLACER CLAIM

TO ALL WHOM IT MAY CONCERN:

This Placer Mining Claim, the name of which is the S. K. V. No. 64-A

Place Mining Claim, situate on lands belonging to the United State of America, and being a form valuable mineral deposit other than in veins or lodes of quartz or other rock in place, was enter

upon and located for the purpose of exploration and purchase by _____

PHELPS DODGE CORPORATION

(Locator must insert either "a citizen of the United States" or "who has declared his intention to become a citizen of the United States")

the undersigned, on the ~~18~~ 12th day of ~~the~~ October, 19 ~~77~~ 72

we claim 20 acres thereof, and have marked the same on the ground as

follows: Beginning at the SE Corner of the E 1/2 of the NE 1/4

of the SE 1/4 of Section 23 T 13 N R 4 W

(If the land be surveyed land, make the starting point a corner of a rectilinear subdivision of such survey)

G & S R B & M

RECEIVED
B. L. M. AZ STATE OFFICE
OCT 19 1979

at a 4" x 4" x 4' POST (post, stone or other monument) where this notice is posted;

thence West 660 feet to a 4" x 4" x 4' POST

, thence North 1320 feet to a

4" x 4" x 4' POST, thence East 660 feet to a

4" x 4" x 4' POST, thence South 1320

feet to the place of beginning, containing 20 Section 23

T 13 N R 4 W G & S R B & M in Copper Basin

Mining District, in the County of YAVAPAI, in the State of Arizona,

about 4 miles in a Southeasterly direction from

Skull Valley, Arizona

This is intended as an original location of the S.K.V. No. 64-A placer mining claim, covering all of the same ground included in the S.K.V. No. 64 placer mining claim, located on June 18, 1970, by the undersigned, the notice of location of which was recorded August 14, 1970, in Book 613, page 603, in the office of the County Recorder of Yavapai County, Arizona. All of the requirements of law relating to the location of mining claims have been, or within the times required by law will be, complied with by this location, including the performance of new location work, but by this location the undersigned does not intend to and does not waive any rights it may have acquired under and by virtue of the location of the said S.K.V. No. 64 placer mining claim.

Dated and posted on the ground this 12th day of October 1972.

PHELPS DODGE CORPORATION

By Harry E. Metz
Harry E. Metz

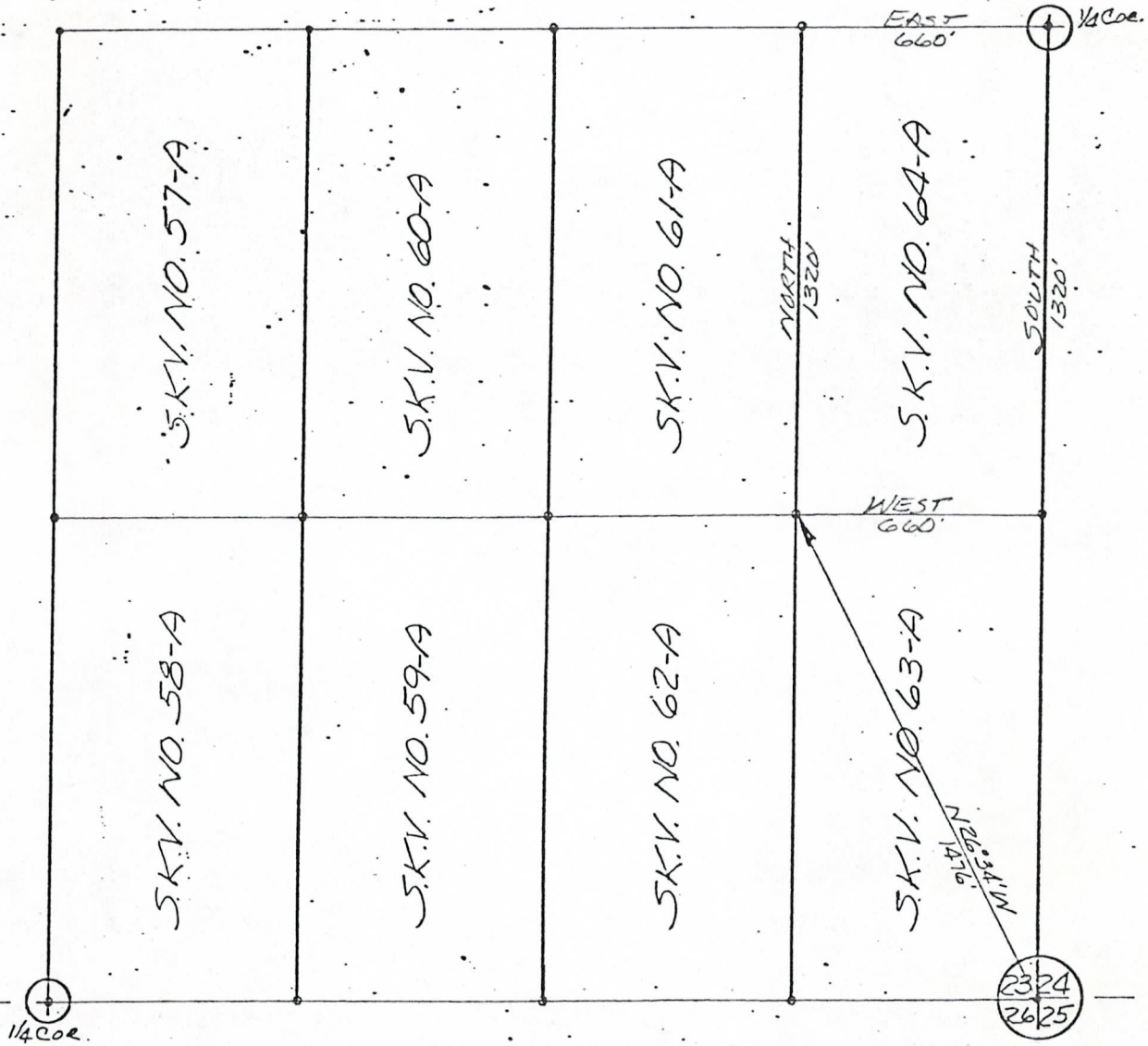
A MC 79193

SUPPLEMENT TO LOCATION NOTICE INFORMATION

The SKV. NO. 64-A PLACER MINING CLAIM is owned by Phelps Dodge Corporation, whose current mailing address is Highway 92, Bisbee, Arizona, 85603. The claim was located on OCT. 12 1972 and is situated in _____ SE $\frac{1}{4}$, Section 23 T 13N R 4W and, _____ $\frac{1}{4}$, Section _____ T _____ R _____ and, _____ $\frac{1}{4}$, Section _____ T _____ R _____ and, _____ $\frac{1}{4}$, Section _____ T _____ R _____, Gila and Salt River Base and Meridian, in the State of Arizona.

RECEIVED
B. L. M. AZ STATE OFFICE
OCT 19 1979
10:00 A.M.
PHOENIX, ARIZONA

RECEIVED
B. L. M. AZ STATE OFFICE
OCT 19 1979
10:00 A.M.
PHOENIX, ARIZONA



SE 1/4 SEC. 23, T13N, R4W-G&SRB&M


PLAT OF S.K.V. NO. 64-A PLACER MINING CLAIM	PHELPS DODGE CORPORATION COPPER BASIN MINING DISTRICT YAVAPAI COUNTY, ARIZONA	SCALE: 1"=500' DATE
---	---	------------------------

3-18-80
ed

WITNESS my hand and official seal the day and year first above written.

PATSY C. JENNEY, County Recorder
By Paul E. Hodge Deputy

INDEXED
Microfilmed



Notice of Mining Location PLACER CLAIM

TO ALL WHOM IT MAY CONCERN:

This Placer Mining Claim, the name of which is the S. K. V. No. 97-A

Place Mining Claim, situate on lands belonging to the United State of America, and being a form of valuable mineral deposit other than in veins or lodes of quartz or other rock in place, was entered

upon and located for the purpose of exploration and purchase by _____

Phelps Dodge Corporation

(Locator must insert either "a citizen of the United States" or "who has declared his intention to become a citizen of the United States")
the undersigned, on the 18 day of June, 1970

we claim 20 acres thereof, and have marked the same on the ground as

follows: Beginning at The SE Corner of the E 1/2 of the NE 1/4

of the NE 1/4 of Section 25 T 13 N R 4 W

G (If the land be surveyed land, make the starting point a corner of a rectilinear subdivision of such survey)

S & S R B & M

RECEIVED
B. L. M. AZ STATE OFFICE
OCT 19 1979
10:00 A.M.
PHOENIX, ARIZONA

at a 4" x 4" x 4" POST (post, stone or other monument) where this notice is posted;

thence West 660 feet to a 4" x 4" x 4" POST

thence North 1320 feet to a

4" x 4" x 4" POST, thence East 660 feet to a

4" x 4" x 4" POST, thence South 1320

feet to the place of beginning, containing 20 acres, all in Section 25

T 13 N R 4 W S & S R B & M in Copper Basin

Mining District, in the County of YAVAPAI, in the State of Arizona,

about 6 miles in a Southeasterly direction from

Skull Valley, Arizona

This is intended as an original location of the S.K.V. No. 97-A placer mining claim, covering all of the same ground included in the S.K.V. No. 97 placer mining claim, located on 18th June, 1970, by the undersigned, the notice of location of which was recorded August 14, 1970, in Book 613, page 636, in the office of the County Recorder of Yavapai County, Arizona. All of the requirements of law relating to the location of mining claims have been, or within the times required by law will be, complied with by this location, including the performance of new location work, but by this location the undersigned does not intend to and does not waive any rights it may have acquired under and by virtue of the location of the said S.K.V. No. 97 placer mining claim.

✓ Dated and posted on the ground this 15th day of Sept 1972.

PHELPS DODGE CORPORATION

By Harry E. Metz
Harry E. Metz

A MC 79194

SUPPLEMENT TO LOCATION NOTICE INFORMATION

The SKV. NO 97-A PLACER MINING CLAIM is owned by Phelps Dodge Corporation, whose current mailing address is Highway 92, Bisbee, Arizona, 85603. The claim was located on SEPT. 15, 1972 and is situated in _____ NE $\frac{1}{4}$, Section 25 T 13N R 4W and, _____ $\frac{1}{4}$, Section _____ T _____ R _____ and, _____ $\frac{1}{4}$, Section _____ T _____ R _____ and, _____ $\frac{1}{4}$, Section _____ T _____ R _____, Gila and Salt River Base and Meridian, in the State of Arizona.

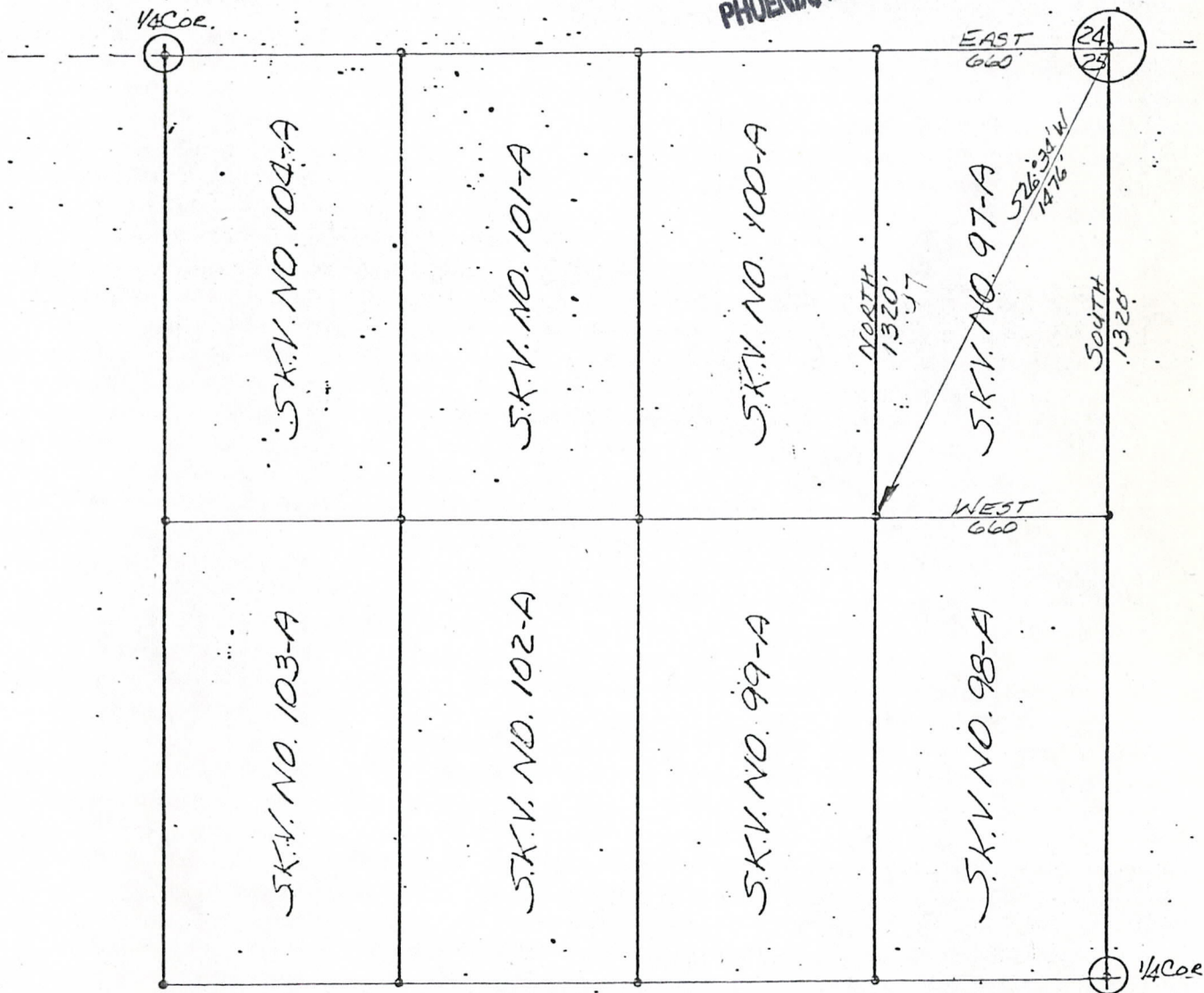
RECEIVED
B. L. M. AZ STATE OFFICE
OCT 19 1979
10:00 A.M.
PHOENIX, ARIZONA

RECEIVED
B. L. M. AZ STATE OFFICE

OCT 19 1979

10:00 A.M.
PHOENIX, ARIZONA

A MC 79194



NE 1/4 SEC. 25, T13N, R4W - G&SRB&M

R4W | R3W

PLAT OF
S.K.V. NO. 97-A
PLACER MINING CLAIM

PHELPS DODGE CORPORATION
COPPER BASIN MINING DISTRICT
YAVAPAI COUNTY, ARIZONA

SCALE: 1"=500'
DATE

I do hereby certify that the within instrument was filed and recorded at the request of Paul Schrege on Sept 15 D., 1972 at 2:45 o'clock Book 778 Official Rec
Page 660 Records of Yavapai County, Arizona.


WITNESS my hand and official seal the day and year first above written.

RATSY C. JENNEY County Recorder

By Paul Schrege

INDEXED

Microfilmed



A MC 79195

Notice of Mining Location PLACER CLAIM

TO ALL WHOM IT MAY CONCERN:

This Placer Mining Claim, the name of which is the S. K. V. No. 98-A

Place Mining Claim, situate on lands belonging to the United State of America, and being a form valuable mineral deposit other than in veins or lodes of quartz or other rock in place, was entered

upon and located for the purpose of exploration and purchase by

PHELPS DODGE CORPORATION

(Locator must insert either "a citizen of the United States" or "who has declared his intention to become a citizen of the United States")

the undersigned, on the 18 day of June, 1970

we claim 20 acres thereof, and have marked the same on the ground as

follows: Beginning at the NE Corner of the E 1/2 of the

SE 1/4 of the NE 1/4 of Section 25 T 13 N R 4 W

(If the land be surveyed land, make the starting point a corner of a rectilinear subdivision of such survey)

G & S R B & M

RECEIVED
B.L.M. AZ STATE OFFICE

OCT 19 1979

at a 4" x 4" x 4" POST (post, stone or other monument) where this notice is posted;

thence South 1320 feet to a 4" x 4" x 4" POST

, thence West 660 feet to a

4" x 4" x 4" POST, thence North 1320 feet to a

4" x 4" x 4" POST, thence East 660

feet to the place of beginning, containing 20 acres, all in Section 25

T 13 N R 4 W S & S R B & M in the Copper Basin

Mining District, in the County of YAVAPAI, in the State of Arizona,

about 5 miles in a Southeasterly direction from

Skull Valley, Arizona

This is intended as an original location of the S.K.V. No. 98-A placer mining claim, covering all of the same ground included in the S.K.V. No. 98 placer mining claim, located on June 18, 1970, by the undersigned, the notice of location of which was recorded August 14, 1970, in Book 613, page 637, in the office of the County Recorder of Yavapai County, Arizona. All of the requirements of law relating to the location of mining claims have been, or within the times required by law will be, complied with by this location, including the performance of new location work, but by this location the undersigned does not intend to and does not waive any rights it may have acquired under and by virtue of the location of the said S.K.V. No. 98 placer mining claim.

Dated and posted on the ground this 15th day of Sept 1972.

PHELPS DODGE CORPORATION

BOOK 778 PAGE 660

By Harry E. Metz
Harry E. Metz

A MC 79195

SUPPLEMENT TO LOCATION NOTICE INFORMATION

The SKV NO. 98-A PLACER MINING CLAIM is owned by Phelps Dodge Corporation, whose current mailing address is Highway 92, Bisbee, Arizona, 85603. The claim was located on SEPT. 15, 1972 and is situated in _____ NE $\frac{1}{4}$, Section 25 T 13N R 4W and, _____ $\frac{1}{4}$, Section _____ T _____ R _____ and, _____ $\frac{1}{4}$, Section _____ T _____ R _____ and, _____ $\frac{1}{4}$, Section _____ T _____ R _____, Gila and Salt River Base and Meridian, in the State of Arizona.

RECEIVED
B. L. M. AZ STATE OFFICE
OCT 19 1979
10:00 A.M.
PHOENIX, ARIZONA

WITNESS my hand and official seal the day and year first above written.

INDEXED Microfilmed

PATSY C. JENNEY, County Recorder
By Paul E. Strudge, Deputy

A M C 79196

Notice of Mining Location PLACER CLAIM

TO ALL WHOM IT MAY CONCERN:

This Placer Mining Claim, the name of which is the S. K. V. No. 99-A

Place Mining Claim, situate on lands belonging to the United State of America, and being a form
valuable mineral deposit other than in veins or lodes of quartz or other rock in place, was enter

upon and located for the purpose of exploration and purchase by _____

PHELPS DODGE CORPORATION

(Locator must insert either "a citizen of the United States" or "who has declared his intention to become a citizen of the United States")
the undersigned, on the 18 day of June, 1970

we claim 20 acres thereof, and have marked the same on the ground as

follows: Beginning at the NW Corner of the W 1/2 of the

SE 1/4 of the NE 1/4 of Section 25 T 13 N R 4 W

S & S R B & M (If the land be surveyed land, make the starting point a corner of a rectilinear subdivision of such survey)

RECEIVED
OCT 19 1979
10:00 A.M.
PHOENIX, ARIZONA

at a 4" x 4" x 4' POST (post, stone or other monument) where this notice is posted;

thence East 660 feet to a 4" x 4" x 4' POST

, thence South 1320 feet to a

4" x 4" x 4' POST, thence West 660 feet to a

4" x 4" x 4' POST, thence North 1320

feet to the place of beginning, containing 20 acres, all in Section 25

T 13 N R 4 W S & S R B & M in the Copper Basin

Mining District, in the County of YAVAPAI, in the State of Arizona,

about 5 1/2 miles in a Southeasterly direction from

Skull Valley, Arizona

This is intended as an original location of the S.K.V. No. 99-A
placer mining claim, covering all of the same ground included in the S.K.V.
No. 99 placer mining claim, located on June 18, 1970, by the
undersigned, the notice of location of which was recorded August 14,
1970, in Book 613, page 638, in the office of the County Recorder
of Yavapai County, Arizona. All of the requirements of law relating to the
location of mining claims have been, or within the times required by law will
be, complied with by this location, including the performance of new location
work, but by this location the undersigned does not intend to and does not
waive any rights it may have acquired under and by virtue of the location of
the said S.K.V. No. 99 placer mining claim.

Dated and posted on the ground this 15th day of Sept 1972.

PHELPS DODGE CORPORATION

BY Harry E. Metz
Harry E. Metz

A M C 79196

SUPPLEMENT TO LOCATION NOTICE INFORMATION

The SKV. No. 99-A PLACER MINING CLAIM is owned by Phelps Dodge Corporation, whose current mailing address is Highway 92, Bisbee, Arizona, 85603. The claim was located on SEPT. 15, 1972 and is situated in _____ NE $\frac{1}{4}$, Section 25 T 13N R 4W and, _____ $\frac{1}{4}$, Section _____ T _____ R _____ and, _____ $\frac{1}{4}$, Section _____ T _____ R _____ and, _____ $\frac{1}{4}$, Section _____ T _____ R _____, Gila and Salt River Base and Meridian, in the State of Arizona.

RECEIVED
B. L. M. AZ STATE OFFICE

OCT 19 1979

10:00 A.M.
PHOENIX, ARIZONA

WITNESS my hand and official seal the day and year first above written.

PATSY C. JENNEY, County Recorder

By Paul Phillippe Deputy

INDEXED Microfilmed

Notice of Mining Location PLACER CLAIM

TO ALL WHOM IT MAY CONCERN:

This Placer Mining Claim, the name of which is the S. K. V. No. 100-A

Place Mining Claim, situate on lands belonging to the United State of America, and being a form of valuable mineral deposit other than in veins or lodes of quartz or other rock in place, was entered

upon and located for the purpose of exploration and purchase by

PHELPS DODGE CORPORATION

(Locator must insert either "a citizen of the United States" or "who has declared his intention to become a citizen of the United States")

the undersigned, on the 18 day of June, 1970

we claim 20 acres thereof, and have marked the same on the ground as

follows: Beginning at the SW Corner of the W 1/2 of the

NE 1/4 of the NE 1/4 of Section 25 T 13 N R 4 W

(If the land be surveyed land, make the starting point a corner of a rectilinear subdivision of such survey)
S & S R B & M

RECEIVED
B.L.M. AZ STATE OFFICE

OCT 19 1979

10:00 A.M.
PHOENIX, ARIZONA

at a 4" x 4" x 4' POST (post, stone or other monument) where this notice is posted;

thence North 1320 feet to a 4" x 4" x 4' POST

, thence East 660 feet to a

4" x 4" x 4' POST, thence South 1320 feet to a

4" x 4" x 4' POST, thence West 660

feet to the place of beginning, containing 20 acres, all in Section 25

T 13 N R 4 W S & S R B & M in the Copper Basin

Mining District, in the County of YAVAPAI, in the State of Arizona,

about 5 1/2 miles in a Southeasterly direction from

Skull Valley, Arizona

This is intended as an original location of the S.K.V. No. 100-A placer mining claim, covering all of the same ground included in the S.K.V. No. 100 placer mining claim, located on June 18, 1970, by the undersigned, the notice of location of which was recorded August 14, 1970, in Book 613, page 639, in the office of the County Recorder of Yavapai County, Arizona. All of the requirements of law relating to the location of mining claims have been, or within the times required by law will be, complied with by this location, including the performance of new location work, but by this location the undersigned does not intend to and does not waive any rights it may have acquired under and by virtue of the location of the said S.K.V. No. 100 placer mining claim.

Dated and posted on the ground this 15th day of Sept 1977.

PHELPS DODGE CORPORATION

BOOK 778 PAGE 662

By

Harry E. Metz
Harry E. Metz

A MC 79197

MC 79197
039

SUPPLEMENT TO LOCATION NOTICE INFORMATION

The SKV NO. 100-A PLACER MINING CLAIM is owned by Phelps Dodge Corporation, whose current mailing address is Highway 92, Bisbee, Arizona, 85603. The claim was located on SEPT. 15, 1972 and is situated in _____ NE $\frac{1}{4}$, Section 25 T 13 R 4W and, _____ $\frac{1}{4}$, Section _____ T _____ R _____ and, _____ $\frac{1}{4}$, Section _____ T _____ R _____ and, _____ $\frac{1}{4}$, Section _____ T _____ R _____, Gila and Salt River Base and Meridian, in the State of Arizona.

RECEIVED
B.L.M. AZ STATE OFFICE

OCT 19 1979

10:00 A.M.
PHOENIX, ARIZONA

WITNESS my hand and official seal the day and year first above written.

PATSY
By Paul Ethelge Deputy

INDEXED

Microfilmed

Notice of Mining Location PLACER CLAIM

TO ALL WHOM IT MAY CONCERN:

This Placer Mining Claim, the name of which is the S. K. V. No. 101-A

Place Mining Claim, situate on lands belonging to the United State of America, and being a form of valuable mineral deposit other than in veins or lodes of quartz or other rock in place, was entered upon and located for the purpose of exploration and purchase by

PHELPS DODGE CORPORATION

(Locator must insert either "a citizen of the United States" or "who has declared his intention to become a citizen of the United States")

the undersigned, on the 18 day of June, 1970

we claim 20 acres thereof, and have marked the same on the ground as

follows: Beginning at the SE Corner of the E 1/2 of the NW 1/4

of the NE 1/4 of Section 25 T 13 N R 4 W

G (If the land be surveyed land, make the starting point a corner of a rectilinear subdivision of such survey)
S & S R B & M

RECORDED
STATE OFFICE

OCT 19 1979

10:00 A.M.
PHOENIX, ARIZONA

at a 4" x 4" x 4' POST (post, stone or other monument) where this notice is posted;

thence West 660 feet to a 4" x 4" x 4' POST

, thence North 1320 feet to a

4" x 4" x 4' POST, thence East 660 feet to a

4" x 4" x 4' POST, thence South 1320

feet to the place of beginning, containing 20 acres, all in Section 25

T 13 N R 4 W S & S R B & M in Copper Basin

Mining District, in the County of YAVAPAI, in the State of Arizona,

about 5 1/2 miles in a Southeasterly direction from

Skull Valley, Arizona

This is intended as an original location of the S.K.V. No. 101-A placer mining claim, covering all of the same ground included in the S.K.V. No. 101 placer mining claim, located on June 18, 1970, by the undersigned, the notice of location of which was recorded August 14, 1970, in Book 613, page 640, in the office of the County Recorder of Yavapai County, Arizona. All of the requirements of law relating to the location of mining claims have been, or within the times required by law will be, complied with by this location, including the performance of new location work, but by this location the undersigned does not intend to and does not waive any rights it may have acquired under and by virtue of the location of the said S.K.V. No. 101 placer mining claim.

Dated and posted on the ground this 15th day of Sept 1972.

PHELPS DODGE CORPORATION

BOOK 778 PAGE 663

By

Harry E. Metz
Harry E. Metz

A MC 79198

A MC 79198

SUPPLEMENT TO LOCATION NOTICE INFORMATION

The S.K.V. NO. 101-A PLACER MINING CLAIM is owned by Phelps Dodge Corporation, whose current mailing address is Highway 92, Bisbee, Arizona, 85603. The claim was located on SEPT. 15, 1972 and is situated in _____ NE $\frac{1}{4}$, Section 25 T 13N R 4W and, _____ $\frac{1}{4}$, Section _____ T _____ R _____ and, _____ $\frac{1}{4}$, Section _____ T _____ R _____ and, _____ $\frac{1}{4}$, Section _____ T _____ R _____, Gila and Salt River Base and Meridian, in the State of Arizona.

RECEIVED
B. L. M. AZ STATE OFFICE
OCT 19 1979
10:00 A.M.
PHOENIX, ARIZONA

2-18-80
CP

WITNESS my hand and official seal the day and year first above written.

PATSY C. JENNEY, County Recorder

By Paul Ethwige Deputy

INDEXED

Notice of Mining Location
PLACER CLAIM

TO ALL WHOM IT MAY CONCERN:

This Placer Mining Claim, the name of which is the S. K. V. No. 102-A

Place Mining Claim, situate on lands belonging to the United State of America, and being a form of valuable mineral deposit other than in veins or lodes of quartz or other rock in place, was entered

upon and located for the purpose of exploration and purchase by _____

PHELPS DODGE CORPORATION

(Locator must insert either "a citizen of the United States" or "who has declared his intention to become a citizen of the United States")

the undersigned, on the 18 day of June, 1970

we claim 20 acres thereof, and have marked the same on the ground as

follows: Beginning at the NE Corner of the E 1/2 of the

SW 1/4 of the NE 1/4 of Section 25 T 13 N R 4 W

(If the land be surveyed land, make the starting point a corner of a rectilinear subdivision of such survey)

G & S R B & M

RECEIVED
B. L. M. AZ STATE OFFICE

OCT 19 1979

10:00 A.M.
PHOENIX, ARIZONA

at a 4" x 4" x 4' POST (post, stone or other monument) where this notice is posted;

thence South 1320 feet to a 4" x 4" x 4' POST

, thence West 660 feet to a

4" x 4" x 4' POST, thence North 1320 feet to a

4" x 4" x 4' POST, thence East 660

feet to the place of beginning, containing 20 acres, all in Section 25

T 13 N R 4 W S & S R B & M in the Copper Basin

Mining District, in the County of YAVAPAI, in the State of Arizona,

about 6 Miles in a Southeasterly direction from

Skull Valley, Arizona

This is intended as an original location of the S.K.V. No. 102-A placer mining claim, covering all of the same ground included in the S.K.V. No. 102 placer mining claim, located on June 18, 1970, by the undersigned, the notice of location of which was recorded August 14, 1970, in Book 613, page 641, in the office of the County Recorder of Yavapai County, Arizona. All of the requirements of law relating to the location of mining claims have been, or within the times required by law will be, complied with by this location, including the performance of new location work, but by this location the undersigned does not intend to and does not waive any rights it may have acquired under and by virtue of the location of the said S.K.V. No. 102 placer mining claim.

Dated and posted on the ground this 15th day of Sept 1972.

PHELPS DODGE CORPORATION

BOOK 778 PAGE 664

By

Harry E. Metz
Harry E. Metz

A M C 79199

A MC 79198

SUPPLEMENT TO LOCATION NOTICE INFORMATION

The S.K.V. NO. 102-A PLACER MINING CLAIM is owned by Phelps Dodge Corporation, whose current mailing address is Highway 92, Bisbee, Arizona, 85603. The claim was located on SEPT. 15, 1972 and is situated in _____ NE¹/₄, Section 25 T13N R4W and, _____¹/₄, Section _____ T _____ R _____ and, _____¹/₄, Section _____ T _____ R _____ and, _____¹/₄, Section _____ T _____ R _____, Gila and Salt River Base and Meridian, in the State of Arizona.

RECEIVED
B.L.M. AZ STATE OFFICE
OCT 19 1979
10:00 A.M.
PHOENIX, ARIZONA

I do hereby certify that the within instrument was filed and recorded at the request of Paul Phillips on Sept 15 1972 at 2:45 o'clock Book 778 Official Records Page 665 Records of Yavapai County, Arizona.

WITNESS my hand and official seal the day and year first above written.

Microfilmed

PATSY C. JENNEY, County Recorder

By Paul E. Hodge Deputy

INDEXED

Notice of Mining Location PLACER CLAIM

TO ALL WHOM IT MAY CONCERN:

This Placer Mining Claim, the name of which is the S. K. V. No. 103-A

Place Mining Claim, situate on lands belonging to the United State of America, and being a form of valuable mineral deposit other than in veins or lodes of quartz or other rock in place, was entered upon and located for the purpose of exploration and purchase by

PHELPS DODGE CORPORATION

(Locator must insert either "a citizen of the United States" or "who has declared his intention to become a citizen of the United States")

the undersigned, on the 18 day of June, 1970

we claim 20 acres thereof, and have marked the same on the ground as

follows: Beginning at the NW Corner of the W 1/2 of the

SW 1/4 of the NE 1/4 of Section 25 T 13 N R 4 W

G (If the land be surveyed land, make the starting point a corner of a rectilinear subdivision of such survey)

S & S R B & M

RECORDED
B.L.N. AZ STATE OFFICE
OCT 19 1979
10:00 A.M.
TUCSON, ARIZONA

at a 4" x 4" x 4' POST (post, stone or other monument) where this notice is posted;

thence East 660 feet to a 4" x 4" x 4' POST

, thence South 1320 feet to a

4" x 4" x 4' POST

, thence West 660 feet to a

4" x 4" x 4' POST

, thence North 1320

feet to the place of beginning, containing 20 acres, all in Section 25

T 13 N R 4 W S & S R B & M in the Copper Basin

Mining District, in the County of YAVAPAT, in the State of Arizona,

about 6 miles in a Southeasterly direction from

Skull Valley, Arizona

This is intended as an original location of the S.K.V. No. 103-A placer mining claim, covering all of the same ground included in the S.K.V. No. 103 placer mining claim, located on June 18, 1970, by the undersigned, the notice of location of which was recorded August 14, 1970, in Book 613, page 642, in the office of the County Recorder of Yavapai County, Arizona. All of the requirements of law relating to the location of mining claims have been, or within the times required by law will be, complied with by this location, including the performance of new location work, but by this location the undersigned does not intend to and does not waive any rights it may have acquired under and by virtue of the location of the said S.K.V. No. 103 placer mining claim.

Dated and posted on the ground this 15th day of Sept 1972.

PHELPS DODGE CORPORATION

BOOK 778 PAGE 665

By Harry E. Metz
Harry E. Metz

A NC 79200

SUPPLEMENT TO LOCATION NOTICE INFORMATION

The SRV NO. 103-A PLACER MINING CLAIM is owned by Phelps Dodge Corporation, whose current mailing address is Highway 92, Bisbee, Arizona, 85603. The claim was located on SEPT. 15, 1972 and is situated in _____ NE $\frac{1}{4}$, Section 25 T 13N R 4W and, _____ $\frac{1}{4}$, Section _____ T _____ R _____ and, _____ $\frac{1}{4}$, Section _____ T _____ R _____ and, _____ $\frac{1}{4}$, Section _____ T _____ R _____, Gila and Salt River Base and Meridian, in the State of Arizona.

A MC 79200

RECEIVED
B. L. M. AZ STATE OFFICE
OCT 19 1979
10:00 A.M.
PHOENIX, ARIZONA

WITNESS my hand and official seal the day and year first above written.

PATSY C. JENNEY, County Recorder
By Paul E. Hudge Deputy

INDEXED
Microfilmed

Notice of Mining Location PLACER CLAIM

TO ALL WHOM IT MAY CONCERN:

This Placer Mining Claim, the name of which is the S. K. V. No. 104-A

Place Mining Claim, situate on lands belonging to the United State of America, and being a form of valuable mineral deposit other than in veins or lodes of quartz or other rock in place, was entered

upon and located for the purpose of exploration and purchase by

PHELPS DODGE CORPORATION

(Locator must insert either "a citizen of the United States" or "who has declared his intention to become a citizen of the United States")
the undersigned, on the 18 day of June, 1970

we claim 20 acres thereof, and have marked the same on the ground as follows: Beginning at the SW Corner of the W 1/2 of the

NW 1/4 of the NE 1/4 of Section 25 T 13 N R 4 W

(If the land be surveyed land, make the starting point a corner of a rectilinear subdivision of such survey)
G & S R B & M

RECEIVED
B. L. M. AZ STATE OFFICE
OCT 19 1979

at a 4" x 4" x 4" POST (post, stone or other monument) where this notice is posted; thence North 1320 feet to a 4" x 4" x 4" POST

, thence East 660 feet to a

4" x 4" x 4" POST, thence South 1320 feet to a

4" x 4" x 4" POST, thence West 660

feet to the place of beginning, containing 20 acres, all in Section 25

T 13 N R 4 W S & S R B & M in the Copper Basin

Mining District, in the County of YAVAPAI, in the State of Arizona,

about 6 miles in a Southeasterly direction from

Skull Valley, Arizona

This is intended as an original location of the S.K.V. No. 104-A placer mining claim, covering all of the same ground included in the S.K.V. No. 104 placer mining claim, located on June 18, 1970, by the undersigned, the notice of location of which was recorded August 14, 1970, in Book 613, page 643, in the office of the County Recorder of Yavapai County, Arizona. All of the requirements of law relating to the location of mining claims have been, or within the times required by law will be, complied with by this location, including the performance of new location work, but by this location the undersigned does not intend to and does not waive any rights it may have acquired under and by virtue of the location of the said S.K.V. No. 104 placer mining claim.

Dated and posted on the ground this 15th day of Sept 1972.

PHELPS DODGE CORPORATION

BOOK 778 PAGE 666

By Harry E. Metz
Harry E. Metz

A MC 79201

SUPPLEMENT TO LOCATION NOTICE INFORMATION

The S.K.V. NO. 104-A PLACER MINING CLAIM is owned by Phelps Dodge Corporation, whose current mailing address is Highway 92, Bisbee, Arizona, 85603. The claim was located on SEPT. 15, 1972 and is situated in _____ NE $\frac{1}{4}$, Section 25 T13N R4W and, _____ $\frac{1}{4}$, Section _____ T _____ R _____ and, _____ $\frac{1}{4}$, Section _____ T _____ R _____ and, _____ $\frac{1}{4}$, Section _____ T _____ R _____, Gila and Salt River Base and Meridian, in the State of Arizona.

A MC 79201

RECEIVED
B.L.M. AZ STATE OFFICE
OCT 19 1979
10:00 A.M.
PHOENIX, ARIZONA

WITNESS my hand and official seal the day and year first above written.

INDEXED
Microfilmed
PATSY C. JENNEY, County Recorder
By Paul Phillippi

Notice of Mining Location PLACER CLAIM

TO ALL WHOM IT MAY CONCERN:

This Placer Mining Claim, the name of which is the S. K. V. No. 105-A

Place Mining Claim, situate on lands belonging to the United State of America, and being a form of valuable mineral deposit other than in veins or lodes of quartz or other rock in place, was entered upon and located for the purpose of exploration and purchase by
PHELPS DODGE CORPORATION

(Locator must insert either "a citizen of the United States" or "who has declared his intention to become a citizen of the United States")
the undersigned, on the 18 day of June, 1970

we claim 20 acres thereof, and have marked the same on the ground as follows: Beginning at the SE Corner of the E 1/2 of the NE 1/4

of the NW 1/4 of Section 25 T 13 N R 4 W
(If the land be surveyed land, make the starting point a corner of a rectilinear subdivision of such survey)
G & S R B & M

RECEIVED
B. L. M. AZ STATE OFFICE
OCT 19 1979
10:00 A.M.
PHOENIX, ARIZONA

at a 4" x 4" x 4" POST (post, stone or other monument) where this notice is posted; thence West 660 feet to a 4" x 4" x 4" POST

, thence North 1320 feet to a

4" x 4" x 4" POST, thence East 660 feet to a

4" x 4" x 4" POST, thence South 1320

feet to the place of beginning, containing 20 acres, all in Section 25
T 13 N R 4 W S & S R B & M in Copper Basin

Mining District, in the County of YAVAPAI, in the State of Arizona, about 6 miles in a Southeasterly direction from
Skull Valley, Arizona

This is intended as an original location of the S.K.V. No. 105-A placer mining claim, covering all of the same ground included in the S.K.V. No. 105 placer mining claim, located on June 18, 1970, by the undersigned, the notice of location of which was recorded August 14, 1970, in Book 613, page 614, in the office of the County Recorder of Yavapai County, Arizona. All of the requirements of law relating to the location of mining claims have been, or within the times required by law will be, complied with by this location, including the performance of new location work, but by this location the undersigned does not intend to and does not waive any rights it may have acquired under and by virtue of the location of the said S.K.V. No. 105 placer mining claim.

Dated and posted on the ground this 15th day of Sept 1972.

PHELPS DODGE CORPORATION

BOOK 778 PAGE 667

By Harry E. Metz
Harry E. Metz

A MC 79202

A MC 79202

SUPPLEMENT TO LOCATION NOTICE INFORMATION

The SKV. NO. 105-A PLACER MINING CLAIM is owned by Phelps Dodge Corporation, whose current mailing address is Highway 92, Bisbee, Arizona, 85603. The claim was located on SEPT. 15, 1972 and is situated in _____ NW $\frac{1}{4}$, Section 25 T 13N R 4W and, _____ $\frac{1}{4}$, Section _____ T _____ R _____ and, _____ $\frac{1}{4}$, Section _____ T _____ R _____ and, _____ $\frac{1}{4}$, Section _____ T _____ R _____, Gila and Salt River Base and Meridian, in the State of Arizona.

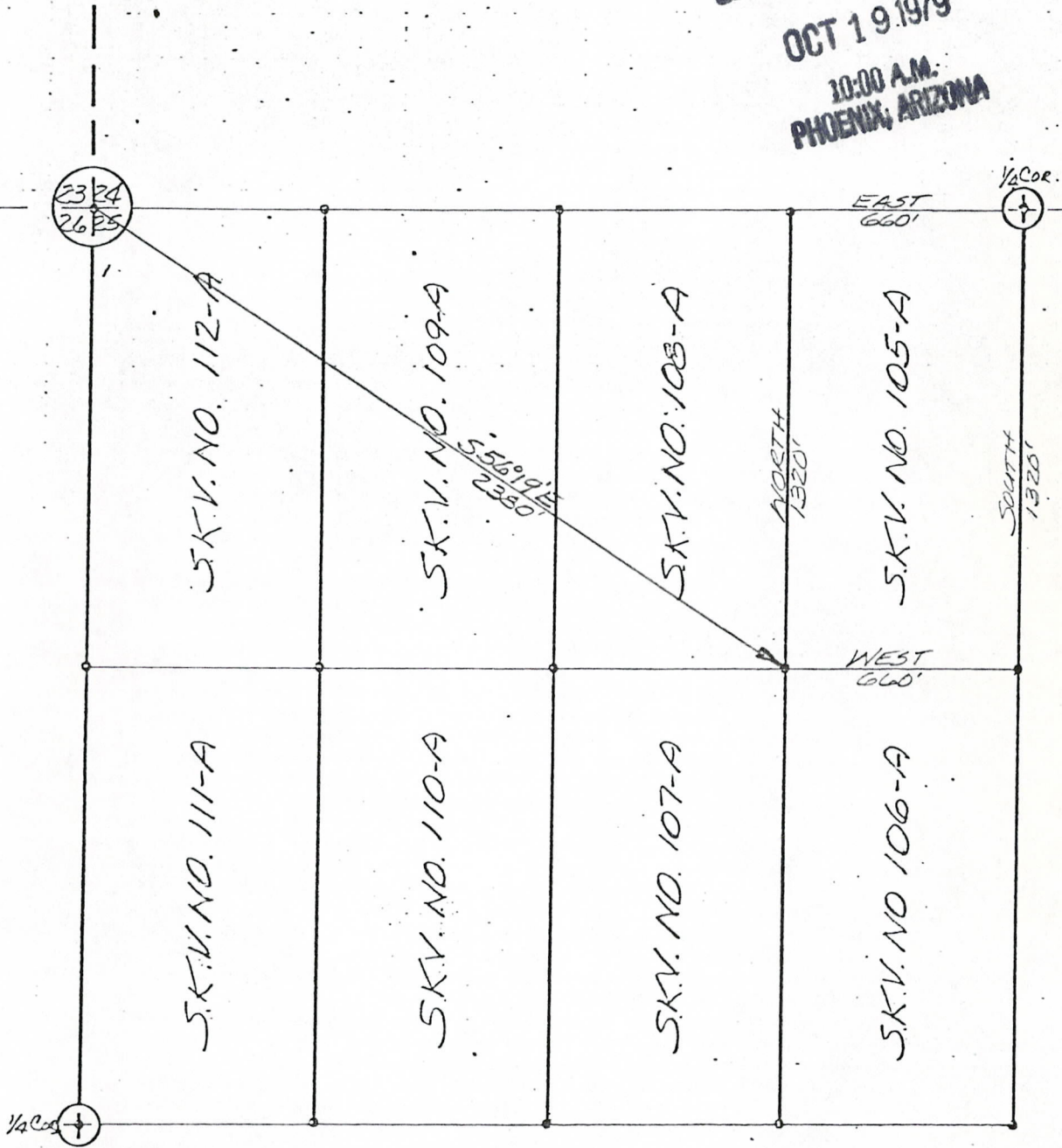
RECEIVED
B. L. M. AZ STATE OFFICE
OCT 19 1979
10:00 A.M.
PHOENIX, ARIZONA

RECEIVED
B. L. M. AZ STATE OFFICE

OCT 19 1979

10:00 A.M.
PHOENIX, ARIZONA

A MC 79202



NW 1/4 SEC. 25, T13N, R4W-G&SRB&M

PLAT OF
S.K.V. NO. 105-A
PLACER MINING CLAIM

PHELPS DODGE CORPORATION
COPPER BASIN MINING DISTRICT
YAVAPAI COUNTY, ARIZONA

SCALE: 1"=500'
DATE

I do hereby certify that the within instrument was filed and recorded at the request of Fred Phillips on Sept 15 1972 at 2:45 o'clock P Book 778 Official Records Page 668 Records of Yavapai County, Arizona.

WITNESS my hand and official seal the day and year first above written

PATSY C. JENNEY, County Recorder

By Paul Ethelger, Deputy

INDEXED Microfilmed

Notice of Mining Location PLACER CLAIM

TO ALL WHOM IT MAY CONCERN:

This Placer Mining Claim, the name of which is the S. K. V. No. 106-A

Place Mining Claim, situate on lands belonging to the United State of America, and being a form of valuable mineral deposit other than in veins or lodes of quartz or other rock in place, was entered upon and located for the purpose of exploration and purchase by

PHELPS DODGE CORPORATION

(Locator must insert either "a citizen of the United States" or "who has declared his intention to become a citizen of the United States")

the undersigned, on the 18 day of June, 1970

we claim 20 acres thereof, and have marked the same on the ground as

follows: Beginning at the NE Corner of the E 1/2 of the

SE 1/4 of the NW 1/4 of Section 25 T 13 N R 4 W

G (If the land be surveyed land, make the starting point a corner of a rectilinear subdivision of such survey)

S & S R B & M

RECEIVED
B.L.M. AZ STATE OFFICE
OCT 19 1979
10:00 A.M.
PHOENIX, ARIZONA

at a 4" x 4" x 4' POST (post, stone or other monument) where this notice is posted;

thence South 1320 feet to a 4" x 4" x 4' POST

, thence West 660 feet to a

4" x 4" x 4' POST, thence North 1320 feet to a

4" x 4" x 4' POST, thence East 660

feet to the place of beginning, containing 20 acres, all in Section 25

T 13 N R 4 W S & S R B & M in the Copper Basin

Mining District, in the County of YAVAPAI, in the State of Arizona,

about 6 miles in a Southeasterly direction from

Skull Valley, Arizona

This is intended as an original location of the S.K.V. No. 106-A placer mining claim, covering all of the same ground included in the S.K.V. No. 106 placer mining claim, located on June 18, 1970, by the undersigned, the notice of location of which was recorded August 14, 1970, in Book 613, page 645, in the office of the County Recorder of Yavapai County, Arizona. All of the requirements of law relating to the location of mining claims have been, or within the times required by law will be, complied with by this location, including the performance of new location work, but by this location the undersigned does not intend to and does not waive any rights it may have acquired under and by virtue of the location of the said S.K.V. No. 106 placer mining claim.

Dated and posted on the ground this 15th day of Sept 1972.

PHELPS DODGE CORPORATION

BOOK 778 PAGE 668

By Harry E. Metz
Harry E. Metz

A MC 79203

SUPPLEMENT TO LOCATION NOTICE INFORMATION


The SKV. NO. 106-A PLACER MINING CLAIM is owned by Phelps Dodge Corporation, whose current mailing address is Highway 92, Bisbee, Arizona, 85603. The claim was located on SEPT. 15, 1972 and is situated in _____ NW $\frac{1}{4}$, Section 25 T13N R4W and, _____ $\frac{1}{4}$, Section _____ T _____ R _____ and, _____ $\frac{1}{4}$, Section _____ T _____ R _____ and, _____ $\frac{1}{4}$, Section _____ T _____ R _____, Gila and Salt River Base and Meridian, in the State of Arizona.

RECEIVED
B. L. M. AZ STATE OFFICE
OCT 19 1979
10:00 A.M.
PHOENIX, ARIZONA

I do hereby certify that the within instrument was filed and recorded at the request of Jud Phillips Book 778 Official Records Page 669 Records of Yavapai County, Arizona. A 772 at 2:45 o'clock Sept 15 1977

3-15-80
CS

A NC 79204



WITNESS my hand and official seal the day and year first above written.

FATSY C. JENNEY, County Recorder

By Paul Ethridge Deputy

INDEXED

Microfilmed

Notice of Mining Location PLACER CLAIM

TO ALL WHOM IT MAY CONCERN:

This Placer Mining Claim, the name of which is the S. K. V. No. 107-A

Place Mining Claim, situate on lands belonging to the United State of America, and being a form of valuable mineral deposit other than in veins or lodes of quartz or other rock in place, was entered

upon and located for the purpose of exploration and purchase by _____

PHELPS DODGE CORPORATION

(Locator must insert either "a citizen of the United States" or "who has declared his intention to become a citizen of the United States")
the undersigned, on the 18 day of June, 1970

we claim 20 acres thereof, and have marked the same on the ground as follows: Beginning at the NW Corner of the W-1/2 of the

SE-1/4 of the NW-1/4 of Section 25 T 13 N R 4 W

G (If the land be surveyed land, make the starting point a corner of a rectilinear subdivision of such survey)

S & S R B & M

RECEIVED
B. L. M. AZ STATE OFFICE
OCT 19 1979
10:00 A.M.
PHOENIX, ARIZONA

at a 4" x 4" x 4' POST (post, stone or other monument) where this notice is posted;

thence East 660 feet to a 4" x 4" x 4' POST

, thence South 1320 feet to a

4" x 4" x 4' POST, thence West 660 feet to a

4" x 4" x 4' POST, thence North 1320

feet to the place of beginning, containing 20 acres, all in Section 25

T 13 N R 4 W S & S R B & M in the Copper Basin

Mining District, in the County of YAVAPAI, in the State of Arizona,

about 6 miles in a Southeasterly direction from

Skull Valley, Ariz.

This is intended as an original location of the S.K.V. No. 107-A placer mining claim, covering all of the same ground included in the S.K.V. No. 107 placer mining claim, located on June 18, 1970, by the undersigned, the notice of location of which was recorded August 14, 1970, in Book 613, page 646, in the office of the County Recorder of Yavapai County, Arizona. All of the requirements of law relating to the location of mining claims have been, or within the times required by law will be, complied with by this location, including the performance of new location work, but by this location the undersigned does not intend to and does not waive any rights it may have acquired under and by virtue of the location of the said S.K.V. No. 107 placer mining claim.

Dated and posted on the ground this 15th day of Sept 1977.

PHELPS DODGE CORPORATION

BOOK 778 PAGE 669

By

Harry E. Metz

Harry E. Metz

SUPPLEMENT TO LOCATION NOTICE INFORMATION

The SK.V. NO. 107-A PLACER MINING CLAIM is owned by Phelps Dodge Corporation, whose current mailing address is Highway 92, Bisbee, Arizona, 85603. The claim was located on SEPT. 15, 1972 and is situated in _____ NW $\frac{1}{4}$, Section 25 T 13N R 4W and, _____ $\frac{1}{4}$, Section _____ T _____ R _____ and, _____ $\frac{1}{4}$, Section _____ T _____ R _____ and, _____ $\frac{1}{4}$, Section _____ T _____ R _____, Gila and Salt River Base and Meridian, in the State of Arizona.

RECEIVED
B. L. M. AZ STATE OFFICE
OCT 19 1979
10:00 A.M.
PHOENIX, ARIZONA

INDEXED

Microfilmed

PATSY C. JENNEY, County Recorder
By Paul Studge Deputy



A MC 79205

Notice of Mining Location PLACER CLAIM

TO ALL WHOM IT MAY CONCERN:

This Placer Mining Claim, the name of which is the S. K. V. No. 108-A

Place Mining Claim, situate on lands belonging to the United State of America, and being a form of valuable mineral deposit other than in veins or lodes of quartz or other rock in place, was entered

upon and located for the purpose of exploration and purchase by _____

PHELPS DODGE CORPORATION

(Locator must insert either "a citizen of the United States" or "who has declared his intention to become a citizen of the United States")
the undersigned, on the 18 day of June, 1970

we claim 20 acres thereof, and have marked the same on the ground as

follows: Beginning at the SW Corner of the W 1/2 of the

NE 1/4 of the NW 1/4 of Section 25 T 13 N R 4 W

S & S R B & M
(If the land be surveyed land, make the starting point a corner of a rectilinear subdivision of such survey)

RECEIVED
A. L. M. AZ STATE OFFICE
OCT 19 1979
10:00 A.M.
PHOENIX, ARIZONA

at a 4" x 4" x 4' POST (post, stone or other monument) where this notice is posted;

thence North 1320 feet to a 4" x 4" x 4' POST

, thence East 660 feet to a

4" x 4" x 4' POST, thence South 1320 feet to a

4" x 4" x 4' POST, thence West 660

feet to the place of beginning, containing 20 acres, all in Section 25

T 13 N R 4 W S & S R B & M in the Copper Basin

Mining District, in the County of YAVAPAI, in the State of Arizona,

about 6 miles in a Southeasterly direction from

Skull Valley, Arizona

This is intended as an original location of the S.K.V. No. 108-A placer mining claim, covering all of the same ground included in the S.K.V. No. 108 placer mining claim, located on June 18, 1970, by the undersigned, the notice of location of which was recorded August 14, 1970, in Book 613, page 647, in the office of the County Recorder of Yavapai County, Arizona. All of the requirements of law relating to the location of mining claims have been, or within the times required by law will be, complied with by this location, including the performance of new location work, but by this location the undersigned does not intend to and does not waive any rights it may have acquired under and by virtue of the location of the said S.K.V. No. 108 placer mining claim.

Dated and posted on the ground this 15th day of Sept 1972.

PHELPS DODGE CORPORATION

BOOK 778 PAGE 670

By Harry E. Metz
Harry E. Metz

A MC 79205

SUPPLEMENT TO LOCATION NOTICE INFORMATION

The SK.V NO. 108-A PLACER MINING CLAIM is owned by Phelps Dodge Corporation, whose current mailing address is Highway 92, Bisbee, Arizona, 85603. The claim was located on SEPT. 15, 1972 and is situated in _____ NW $\frac{1}{4}$, Section 25 T 13N R 4W and, _____ $\frac{1}{4}$, Section _____ T _____ R _____ and, _____ $\frac{1}{4}$, Section _____ T _____ R _____ and, _____ $\frac{1}{4}$, Section _____ T _____ R _____, Gila and Salt River Base and Meridian, in the State of Arizona.

RECEIVED
B. L. M. AZ STATE OFFICE
OCT 19 1979
10:00 A.M.
PHOENIX, ARIZONA

2-18-80
A M C 79206

PATSY C. JENNEY, County Recorder
By Margaret Vale Deputy

INDEXED Microfilmed

Notice of Mining Location PLACER CLAIM

TO ALL WHOM IT MAY CONCERN:

This Placer Mining Claim, the name of which is the S. K. V. No. 109-A

Place Mining Claim, situate on lands belonging to the United State of America, and being a form of valuable mineral deposit other than in veins or lodes of quartz or other rock in place, was entered

upon and located for the purpose of exploration and purchase by
PHELPS DODGE CORPORATION

(Locator must insert either "a citizen of the United States" or "who has declared his intention to become a citizen of the United States")
the undersigned, on the 18 day of June, 19 70

we claim 20 acres thereof, and have marked the same on the ground as

follows: Beginning at the SE corner of the E 1/2 of the NW 1/4
of the NW 1/4 of Section 25 T 13 N R 4 W
(If the land be surveyed land, make the starting point a corner of a rectilinear subdivision of such survey)
G & S R B & M

RECORDED
B. L. M. AZ STATE OFFICE
OCT 19 1979
10:00 A.M.
YAVAPAI, ARIZONA

at a 4" x 4" x 4" POST (post, stone or other monument) where this notice is posted;

thence West 660 feet to a 4" x 4" x 4" POST

, thence North 1320 feet to a

4" x 4" x 4" POST, thence East 660 feet to a

4" x 4" x 4" POST, thence South 1320

feet to the place of beginning, containing 20 acres, all in Section 25

T 13 N R 4 W G & S R B & M in Copper Basin

Mining District, in the County of YAVAPAI, in the State of Arizona,

about 6 miles in a Southeasterly direction from

Skull Valley, Arizona

This is intended as an original location of the S.K.V. No. 109-A placer mining claim, covering all of the same ground included in the S.K.V. No. 109 placer mining claim, located on June 18, 1970, by the undersigned, the notice of location of which was recorded August 14, 1970, in Book 663, page 648, in the office of the County Recorder of Yavapai County, Arizona. All of the requirements of law relating to the location of mining claims have been, or within the times required by law will be, complied with by this location, including the performance of new location work, but by this location the undersigned does not intend to and does not waive any rights it may have acquired under and by virtue of the location of the said S.K.V. No. 109 placer mining claim.

Dated and posted on the ground this 19th day of Sept 1972.

PHELPS DODGE CORPORATION

By Harry E. Metz
Harry E. Metz

A MC 79206

SUPPLEMENT TO LOCATION NOTICE INFORMATION

The SKV. NO. 109-A PLACER MINING CLAIM is owned by Phelps Dodge Corporation, whose current mailing address is Highway 92, Bisbee, Arizona, 85603. The claim was located on SEPT. 19, 1972 and is situated in _____ NW $\frac{1}{4}$, Section 25 T 13N R 4W and, _____ $\frac{1}{4}$, Section _____ T _____ R _____ and, _____ $\frac{1}{4}$, Section _____ T _____ R _____ and, _____ $\frac{1}{4}$, Section _____ T _____ R _____, Gila and Salt River Base and Meridian, in the State of Arizona.

RECEIVED
B. L. M. AZ STATE OFFICE
OCT 19 1979
10:00 A.M.
PHOENIX, ARIZONA

I do hereby certify that the within instrument was filed and recorded at the request of Fred Phillipi on Sept 19 1972 at 11:25 o'clock PM Book 779 Official Records

Page 460 Records of Yavapai County, Arizona.

WITNESS my hand and official seal the day and year first above written.

PATSY C. JENNEY, County Recorder

By Margaret Vale Deputy

INDEXED

Microfilmed

Notice of Mining Location PLACER CLAIM

TO ALL WHOM IT MAY CONCERN:

This Placer Mining Claim, the name of which is the S. K. V. No. 110-A

Place Mining Claim, situate on lands belonging to the United State of America, and being a form valuable mineral deposit other than in veins or lodes of quartz or other rock in place, was entered

upon and located for the purpose of exploration and purchase by _____

PHELPS DODGE CORPORATION

(Locator must insert either "a citizen of the United States" or "who has declared his intention to become a citizen of the United States")

the undersigned, on the 18 day of June, 1970

we claim 20 acres thereof, and have marked the same on the ground as

follows: Beginning at the NE Corner of the E 1/2 of the

SW 1/4 of the NW 1/4 of Section 25 T 13 N R 4 W

(If the land be surveyed land, make the starting point a corner of a rectangular subdivision of such survey)

G & S R B & M

at a 4" x 4" x 4' POST (post, stone or other monument) where this notice is posted;

thence South 1320 feet to a 4" x 4" x 4' POST

, thence West 660 feet to a

4" x 4" x 4' POST, thence North 1320 feet to a

4" x 4" x 4' POST, thence East 660

feet to the place of beginning, containing 20 acres, all in Section 25

T 13 N R 4 W G & S R B & M in the Copper Basin

Mining District, in the County of YAVAPAI, in the State of Arizona,

about 6 miles in a Southeasterly direction from

Skull Valley, Arizona

This is intended as an original location of the S.K.V. No. 110-A placer mining claim, covering all of the same ground included in the S.K.V. No. 110 placer mining claim, located on June 18, 1970, by the undersigned, the notice of location of which was recorded August 14, 1970, in Book 613, page 649, in the office of the County Recorder of Yavapai County, Arizona. All of the requirements of law relating to the location of mining claims have been, or within the times required by law will be, complied with by this location, including the performance of new location work, but by this location the undersigned does not intend to and does not waive any rights it may have acquired under and by virtue of the location of the said S.K.V. No. 110 placer mining claim.

Dated and posted on the ground this 19th day of Sept 1972.

PHELPS DODGE CORPORATION

By

Harry E. Metz
Harry E. Metz

A MC 79207

RECEIVED
B.L.M. AZ STATE OFFICE
OCT 19 1979
10:00 A.M.
PHOENIX, ARIZONA

A MC 79207

SUPPLEMENT TO LOCATION NOTICE INFORMATION

The SKV. NO. 110-A PLACER MINING CLAIM is owned by Phelps Dodge Corporation, whose current mailing address is Highway 92, Bisbee, Arizona, 85603. The claim was located on SEPT. 19, 1972 and is situated in _____ NW $\frac{1}{4}$, Section 25 T 13N R 4W and, _____ $\frac{1}{4}$, Section _____ T _____ R _____ and, _____ $\frac{1}{4}$, Section _____ T _____ R _____ and, _____ $\frac{1}{4}$, Section _____ T _____ R _____, Gila and Salt River Base and Meridian, in the State of Arizona.

RECEIVED
B. L. M. AZ STATE OFFICE
OCT 19 1979
10:00 A.M.
PHOENIX, ARIZONA

I do hereby certify that the within instru was filed and recorded at the request of Fred Phillips on Sept 19 1972 at 11:25 o'clock A Book 779 Official Records

Page 461 Records of Yavapai County, Arizona.

WITNESS my hand and official seal the day and year first above written.

PATSY C. JENNEY, County Recorder

By Margaret Vale Deputy

INDEXED

Microfilm



Notice of Mining Location PLACER CLAIM

TO ALL WHOM IT MAY CONCERN:

This Placer Mining Claim, the name of which is the S. K. V. No. 111-A

Place Mining Claim, situate on lands belonging to the United State of America, and being a form of valuable mineral deposit other than in veins or lodes of quartz or other rock in place, was entered

upon and located for the purpose of exploration and purchase by _____

PHELPS DODGE CORPORATION

(Locator must insert either "a citizen of the United States" or "who has declared his intention to become a citizen of the United States")
the undersigned, on the 18 day of June, 1970

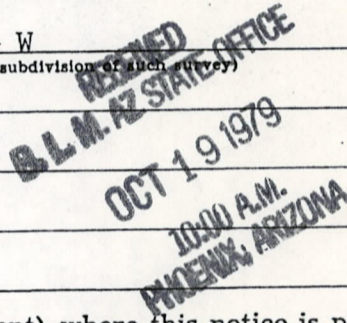
we claim 20 acres thereof, and have marked the same on the ground as

follows: Beginning at the NW Corner of the W 1/2 of the

SW 1/4 of the NW 1/4 of Section 25 T 13 N R 4 W

(If the land be surveyed land, make the starting point a corner of a rectilinear subdivision of such survey)

G & S R B & M



at a 4" x 4" x 4' POST (post, stone or other monument) where this notice is posted;

thence East 660 feet to a 4" x 4" x 4' POST

, thence South 1320 feet to a

4" x 4" x 4' POST, thence West 660 feet to a

4" x 4" x 4' POST, thence North 1320

feet to the place of beginning, containing 20 acres, all in Section 25

T 13 N R 4 W G & S R B & M in the Copper Basin

Mining District, in the County of YAVAPAI, in the State of Arizona,

about 6 miles in a Southeasterly direction from

Skull Valley, Arizona

This is intended as an original location of the S.K.V. No. 111-A placer mining claim, covering all of the same ground included in the S.K.V. No. 111 placer mining claim, located on June 18, 1970, by the undersigned, the notice of location of which was recorded August 14, 1970, in Book 613, page 650, in the office of the County Recorder of Yavapai County, Arizona. All of the requirements of law relating to the location of mining claims have been, or within the times required by law will be, complied with by this location, including the performance of new location work, but by this location the undersigned does not intend to and does not waive any rights it may have acquired under and by virtue of the location of the said S.K.V. No. 111 placer mining claim.

Dated and posted on the ground this 19th day of Sept 1972.

PHELPS DODGE CORPORATION

By

Harry E. Metz
Harry E. Metz

A MC 79208

A MC 79208

SUPPLEMENT TO LOCATION NOTICE INFORMATION

The S.K.V. NO. 111-A PLACER MINING CLAIM is owned by Phelps Dodge Corporation, whose current mailing address is Highway 92, Bisbee, Arizona, 85603. The claim was located on SEPT. 19, 1972 and is situated in _____ NW $\frac{1}{4}$, Section 25 T 13N R 4W and, _____ $\frac{1}{4}$, Section _____ T _____ R _____ and, _____ $\frac{1}{4}$, Section _____ T _____ R _____ and, _____ $\frac{1}{4}$, Section _____ T _____ R _____, Gila and Salt River Base and Meridian, in the State of Arizona.

RECEIVED
B.C.M. AZ STATE OFFICE
OCT 19 1979
10:00 A.M.
PHOENIX, ARIZONA

3-1-80

WITNESS my hand and official seal the day and year first above written.

PATSY C. JENNEY, County Recorder
By Margaret Vale, Deputy

INDEXED Microfilmed

Notice of Mining Location PLACER CLAIM

TO ALL WHOM IT MAY CONCERN:

This Placer Mining Claim, the name of which is the S. K. V. No. 112-A

Place Mining Claim, situate on lands belonging to the United State of America, and being a form of valuable mineral deposit other than in veins or lodes of quartz or other rock in place, was entered

upon and located for the purpose of exploration and purchase by

PHELPS DODGE CORPORATION

(Locator must insert either "a citizen of the United States" or "who has declared his intention to become a citizen of the United States")
the undersigned, on the 18 day of June, 1970

we claim 20 acres thereof, and have marked the same on the ground as

follows: Beginning at the SW Corner of the W 1/2 of the

NW 1/4 of the NW 1/4 of Section 25 T 13 N R 4 W

(If the land be surveyed land, make the starting point a corner of a rectilinear subdivision of such survey)

G & S R B & M

RECEIVED
B.L.M. AZ STATE OFFICE
OCT 19 1979
10:00 A.M.
PHOENIX, ARIZONA

at a 4" x 4" x 4' POST (post, stone or other monument) where this notice is posted;

thence North 1320 feet to a 4" x 4" x 4' POST

, thence East 660 feet to a

4" x 4" x 4' POST, thence South 1320 feet to a

4" x 4" x 4' POST, thence West 660

feet to the place of beginning, containing 20 acres, all in Section 25

T 13 N R 4 W G & S R B & M in the Copper Basin

Mining District, in the County of YAVAPAI, in the State of Arizona,

about 6 miles in a Southeasterly direction from

Skull Valley, Arizona

This is intended as an original location of the S.K.V. No. 112-A placer mining claim, covering all of the same ground included in the S.K.V. No. 112 placer mining claim, located on June 18, 1970, by the undersigned, the notice of location of which was recorded August 14, 1970, in Book 613, page 651, in the office of the County Recorder of Yavapai County, Arizona. All of the requirements of law relating to the location of mining claims have been, or within the times required by law will be, complied with by this location, including the performance of new location work, but by this location the undersigned does not intend to and does not waive any rights it may have acquired under and by virtue of the location of the said S.K.V. No. 112 placer mining claim.

Dated and posted on the ground this 19th day of Sept 1972.

PHELPS DODGE CORPORATION

By Harry E. Metz
Harry E. Metz

A MC 79209

A MC 79209

SUPPLEMENT TO LOCATION NOTICE INFORMATION

The S.K.V. NO. 112-A PLACER MINING CLAIM is owned by Phelps Dodge Corporation, whose current mailing address is Highway 92, Bisbee, Arizona, 85603. The claim was located on SEPT. 19, 1972 and is situated in _____ NW $\frac{1}{4}$, Section 25 T 13N R 4W and, _____ $\frac{1}{4}$, Section _____ T _____ R _____ and, _____ $\frac{1}{4}$, Section _____ T _____ R _____ and, _____ $\frac{1}{4}$, Section _____ T _____ R _____, Gila and Salt River Base and Meridian, in the State of Arizona.

RECEIVED
B.L.M. AZ STATE OFFICE
OCT 19 1979
10:00 A.M.
PHOENIX, ARIZONA

I do hereby certify that the within instrument was filed and recorded at the request of Phelps Dodge Corp on Oct 16 1972 at 9:00 o'clock 9 Book 787 Official Records Page 647 Records of Yavapai County, Arizona.

3-18-80
20


WITNESS my hand and official seal the day and year first above written.

INDEXED

Microfilmed

PATSY C. JENNEY, County Recorder

By Paul B. Hodge Deputy



Notice of Mining Location PLACER CLAIM

TO ALL WHOM IT MAY CONCERN:

This Placer Mining Claim, the name of which is the S. K. V. No. 113-A

Place Mining Claim, situate on lands belonging to the United State of America, and being a form of valuable mineral deposit other than in veins or lodes of quartz or other rock in place, was entered

upon and located for the purpose of exploration and purchase by _____

PHELPS DODGE CORPORATION

(Locator must insert either "a citizen of the United States" or "who has declared his intention to become a citizen of the United States")
the undersigned, on the 13th day of October, 1977

we claim 20 acres thereof, and have marked the same on the ground as

follows: Beginning at the SW Corner of the W-1/2 of the

NW-1/4 of the SW-1/4 of Section 25 T 13 N R 4 W

(If the land be surveyed land, make the starting point a corner of a rectilinear subdivision of such survey)

G & S R B & M

RECORDED
B. L. M. AZ STATE OFFICE

OCT 19 1979

10:00 A.M.
PHOENIX, ARIZONA

at a 4" x 4" x 4' POST (post, stone or other monument) where this notice is posted;

thence North 1320 feet to a 4" x 4" x 4' POST

, thence East 660 feet to a

4" x 4" x 4' POST, thence South 1320 feet to a

4" x 4" x 4' POST, thence West 660

feet to the place of beginning, containing 20 acres, all in Section 25

T 13 N R 4 W G & S R B & M in the Copper Basin

Mining District, in the County of YAVAPAI, in the State of Arizona,

about 6 miles in a Southeasterly direction from

Skull Valley, Ariz.

This is intended as an original location of the S.K.V. No. 113-A placer mining claim, covering all of the same ground included in the S.K.V. No. 113 placer mining claim, located on June 18, 1970, by the undersigned, the notice of location of which was recorded August 14, 1970, in Book 613, page 652, in the office of the County Recorder of Yavapai County, Arizona. All of the requirements of law relating to the location of mining claims have been, or within the times required by law will be, complied with by this location, including the performance of new location work, but by this location the undersigned does not intend to and does not waive any rights it may have acquired under and by virtue of the location of the said S.K.V. No. 113 placer mining claim.

Dated and posted on the ground this 13th day of October 1977

PHELPS DODGE CORPORATION

By Harry E. Metz
Harry E. Metz

1 MC
70210

A MC 79210

SUPPLEMENT TO LOCATION NOTICE INFORMATION

The S.K.V. NO. 113-A PLACER MINING CLAIM is owned by Phelps Dodge Corporation, whose current mailing address is Highway 92, Bisbee, Arizona, 85603. The claim was located on OCT. 13, 1972 and is situated in _____ SW¹/₄, Section 25 T 13N R 4W and, _____ ¹/₄, Section _____ T _____ R _____ and, _____ ¹/₄, Section _____ T _____ R _____ and, _____ ¹/₄, Section _____ T _____ R _____, Gila and Salt River Base and Meridian, in the State of Arizona.


RECEIVED
B. L. M. AZ STATE OFFICE
OCT 19 1979
10:00 A.M.
PHOENIX, ARIZONA

RECEIVED
B. L. M. AZ STATE OFFICE

OCT 19 1979

10:00 A.M.
PHOENIX, ARIZONA

A MC 79210



SW 1/4 SEC. 25, T13N, R4W - G&SRB&M

PLAT OF S.K.V. NO. 113-A LACER MINING CLAIM	PHELPS DODGE CORPORATION COPPER BASIN MINING DISTRICT YAVAPAI COUNTY, ARIZONA	SCALE: 1"=500' DATE
---	---	------------------------

I do hereby certify that the within instr. Phelps Dodge Corp was filed and recorded at the request of Phelps Dodge Corp on Oct 16 1972 at 9:00 o'clock 9 Book 787 Official Records

Page 648 Records of Yavapai County, Arizona.

WITNESS my hand and official seal the day and year first above written.

PATSY G. JENNEY, County Recorder

By Paul E. Hudge Deputy

INDEXED

Microfilmed

Notice of Mining Location PLACER CLAIM

TO ALL WHOM IT MAY CONCERN:

This Placer Mining Claim, the name of which is the S. K. V. No. 114-A

Place Mining Claim, situate on lands belonging to the United State of America, and being a form of valuable mineral deposit other than in veins or lodes of quartz or other rock in place, was entered upon and located for the purpose of exploration and purchase by

PHELPS DODGE CORPORATION

(Locator must insert either "a citizen of the United States" or "who has declared his intention to become a citizen of the United States")
the undersigned, on the 13th day of October, 1972

we claim 20 acres thereof, and have marked the same on the ground as follows: Beginning at the NW Corner of the W-1/2 of the

SW-1/4 of the SW-1/4 of Section 25 T 13 N R 4 W

(If the land be surveyed land, make the starting point a corner of a rectilinear subdivision of such survey)

G & S R B & M

at a 4" x 4" x 4' POST (post, stone or other monument) where this notice is posted; thence East 660 feet to a 4" x 4" x 4' POST, thence South 1320 feet to a 4" x 4" x 4' POST, thence West 660 feet to a 4" x 4" x 4' POST, thence North 1320

feet to the place of beginning, containing 20 acres, all in Section 25

T 13 N R 4 W G & S R B & M in the Copper Basin

Mining District, in the County of YAVAPAI, in the State of Arizona, about 6 miles in a Southeasterly direction from Skull Valley, Ariz.

This is intended as an original location of the S.K.V. No. 114-A placer mining claim, covering all of the same ground included in the S.K.V. No. 114 placer mining claim, located on June 18, 1970, by the undersigned, the notice of location of which was recorded August 14, 1970 in Book 613, page 653, in the office of the County Recorder of Yavapai County, Arizona. All of the requirements of law relating to the location of mining claims have been, or within the times required by law will be, complied with by this location, including the performance of new location work, but by this location the undersigned does not intend to and does not waive any rights it may have acquired under and by virtue of the location of the said S.K.V. No. 114 placer mining claim.

Dated and posted on the ground this 13th day of October 1972.

PHELPS DODGE CORPORATION

By Harry E. Metz
Harry E. Metz

A MC 79211

RECEIVED
B.L.M. AZ STATE OFFICE
OCT 19 1979
10:00 A.M.
PHOENIX, ARIZONA

A MC 79211

SUPPLEMENT TO LOCATION NOTICE INFORMATION

The SKV. NO. 114A PLACER MINING CLAIM is owned by Phelps Dodge Corporation, whose current mailing address is Highway 92, Bisbee, Arizona, 85603. The claim was located on OCT. 13, 1972 and is situated in _____ SW $\frac{1}{4}$, Section 25 T3N R4W and, _____ $\frac{1}{4}$, Section _____ T _____ R _____ and, _____ $\frac{1}{4}$, Section _____ T _____ R _____ and, _____ $\frac{1}{4}$, Section _____ T _____ R _____, Gila and Salt River Base and Meridian, in the State of Arizona.

RECEIVED
B. L. M. AZ STATE OFFICE
OCT 19 1979
1000 A.M.
PHOENIX, ARIZONA

WITNESS my hand and official seal the day and year first above written.

PATSY O. JENNEY, County Recorder By Paul Blum Deptt

INDEXED Microfilmed

Notice of Mining Location PLACER CLAIM

TO ALL WHOM IT MAY CONCERN:

This Placer Mining Claim, the name of which is the S. K. V. No. 115-A

Place Mining Claim, situate on lands belonging to the United State of America, and being a form of valuable mineral deposit other than in veins or lodes of quartz or other rock in place, was entered

upon and located for the purpose of exploration and purchase by

PHELPS DODGE CORPORATION

(Locator must insert either "a citizen of the United States" or "who has declared his intention to become a citizen of the United States") the undersigned, on the 13th day of October, 1977

we claim 20 acres thereof, and have marked the same on the ground as follows: Beginning at the NE Corner of the E-1/2 of the SW-1/4 of the

SW-1/4 of Section 25 T 13 N R 4 W

(If the land be surveyed land, make the starting point a corner of a rectilinear subdivision of such survey)
G & S R B & M

RECEIVED
B. L. M. AZ STATE OFFICE
OCT 19 1979
10:00 A.M.
PHOENIX, ARIZONA

at a 4" x 4" x 4' POST (post, stone or other monument) where this notice is posted;

thence South 1320 feet to a 4" x 4" x 4' POST

, thence West 660 feet to a

4" x 4" x 4' POST, thence North 1320 feet to a

4" x 4" x 4' POST, thence East 660

feet to the place of beginning, containing 20 acres, all in Section 25

T 13 N R 4 W G & S R B & M in the Copper Basin

Mining District, in the County of YAVAPAI, in the State of Arizona,

about 6 miles in a Southeasterly direction from Skull Valley, Ariz.

This is intended as an original location of the S.K.V. No. 115-A placer mining claim, covering all of the same ground included in the S.K.V. No. 115 placer mining claim, located on June 18, 1954 by the undersigned, the notice of location of which was recorded August 14, 1970, in Book 613, page 654, in the office of the County Recorder of Yavapai County, Arizona. All of the requirements of law relating to the location of mining claims have been, or within the times required by law will be, complied with by this location, including the performance of new location work, but by this location the undersigned does not intend to and does not waive any rights it may have acquired under and by virtue of the location of the said S.K.V. No. 115 placer mining claim.

Dated and posted on the ground this 13th day of October 1977.

PHELPS DODGE CORPORATION

BY Harry E. Metz
Harry E. Metz

A MC 79212

RECEIVED
B. L. M. AZ STATE OFFICE
OCT 19 1979
10:00 A.M.
PHOENIX, ARIZONA

A MC 79212

SUPPLEMENT TO LOCATION NOTICE INFORMATION

The SKV. No 115-A PLACER MINING CLAIM is owned by Phelps Dodge Corporation, whose current mailing address is Highway 92, Bisbee, Arizona, 85603. The claim was located on OCT. 13, 1972 and is situated in
SW $\frac{1}{4}$, Section 25 T 13N R 4W and,
 $\frac{1}{4}$, Section _____ T _____ R _____ and,
 $\frac{1}{4}$, Section _____ T _____ R _____ and,
 $\frac{1}{4}$, Section _____ T _____ R _____,
Gila and Salt River Base and Meridian, in the State of Arizona.

I do hereby certify that the within instrument was filed and recorded at the request of Phelps Dodge Corp on Oct 16 1972 at 9:00 o'clock 9 Book 787 Official Records

Page 650 Records of Yavapai County, Arizona.

WITNESS my hand and official seal the day and year first above written.

INDEXED

Microfilmed

PATSY C. JENNEY, County Recorder

By Paul Ethridge

Dept

Notice of Mining Location PLACER CLAIM

TO ALL WHOM IT MAY CONCERN:

This Placer Mining Claim, the name of which is the S. K. V. No. 116-A

Place Mining Claim, situate on lands belonging to the United State of America, and being a form of valuable mineral deposit other than in veins or lodes of quartz or other rock in place, was entered upon and located for the purpose of exploration and purchase by

PHELPS DODGE CORPORATION

(Locator must insert either "a citizen of the United States" or "who has declared his intention to become a citizen of the United States")

the undersigned, on the 13th day of October, 19 72

we claim 20 acres thereof, and have marked the same on the ground as

follows: Beginning at the SE Corner of the E-1/2 of the NW-1/4

of the SW-1/4 of Section 25 T 13 N R 4 W

(If the land be surveyed land, make the starting point a corner of a rectilinear subdivision of such survey)

G & S R B & M

RECEIVED
B. L. W. STATE OFFICE
OCT 19 1972
10:00 A.M.
PHOENIX, ARIZONA

at a 4" x 4" x 4' POST (post, stone or other monument) where this notice is posted;

thence West 660 feet to a 4" x 4" x 4' POST

, thence North 1320 feet to a

4" x 4" x 4' POST, thence East 660 feet to a

4" x 4" x 4' POST, thence South 1320

feet to the place of beginning, containing 20 acres, all in Section 25

T 13 N R 4 W G & S R B & M in Copper Basin

Mining District, in the County of YAVAPAI, in the State of Arizona,

about 6 miles in a Southeasterly direction from

Skull Valley, Ariz.

This is intended as an original location of the S.K.V. No. 116-A placer mining claim, covering all of the same ground included in the S.K.V. No. 116 placer mining claim, located on June 18, 1970, by the undersigned, the notice of location of which was recorded August 14, 1970, in Book 613, page 654-A in the office of the County Recorder of Yavapai County, Arizona. All of the requirements of law relating to the location of mining claims have been, or within the times required by law will be, complied with by this location, including the performance of new location work, but by this location the undersigned does not intend to and does not waive any rights it may have acquired under and by virtue of the location of the said S.K.V. No. 116 placer mining claim.

Dated and posted on the ground this 13th day of October 1972

PHELPS DODGE CORPORATION

By Harry E. Metz
Harry E. Metz

A MC 79213

RECEIVED
B. L. M. AZ STATE OFFICE

OCT 1

10:00
PHOENIX

A M C 79213

SUPPLEMENT TO LOCATION NOTICE INFORMATION

The S.R.V. NO. 116-A PLACER MINING CLAIM is owned by Phelps Dodge Corporation, whose current mailing address is Highway 92, Bisbee, Arizona, 85603. The claim was located on OCT. 13, 1972 and is situated in _____ SW $\frac{1}{4}$, Section 25 T13N R4W and, _____ $\frac{1}{4}$, Section _____ T _____ R _____ and, _____ $\frac{1}{4}$, Section _____ T _____ R _____ and, _____ $\frac{1}{4}$, Section _____ T _____ R _____, Gila and Salt River Base and Meridian, in the State of Arizona.

I do hereby certify that the within instrument was filed and recorded at the request of Phelps Dodge Corp 3-16-80
on Oct 16, 1972 at 9:00 o'clock Book 787 Official Records
Page 651 Records of Yavapai County, Arizona.

WITNESS my hand and official seal the day and year first above written.

PATSY O. JENNEY, County Recorder

By Paul Bludige Deputy

INDEXED

Microfilmed

Notice of Mining Location PLACER CLAIM

TO ALL WHOM IT MAY CONCERN:

This Placer Mining Claim, the name of which is the S. K. V. No. 117-A

Place Mining Claim, situate on lands belonging to the United State of America, and being a form of valuable mineral deposit other than in veins or lodes of quartz or other rock in place, was entered upon and located for the purpose of exploration and purchase by _____

PHELPS DODGE CORPORATION

(Locator must insert either "a citizen of the United States" or "who has declared his intention to become a citizen of the United States")
the undersigned, on the 13th day of October, 1972

we claim 20 acres thereof, and have marked the same on the ground as follows: Beginning at the SW Corner of the W-1/2 of the

NE-1/4 of the SW-1/4 of Section 25 T 13 N R 4 W
(If the land be surveyed land, make the starting point a corner of a rectilinear subdivision of such survey)
G & S R B & M

B.L.M. STATE OFFICE
OCT 1 1979
10:00 A.M.
PHOENIX, ARIZONA

at a 4" x 4" x 4' POST (post, stone or other monument) where this notice is posted;

thence North 1320 feet to a 4" x 4" x 4' POST

, thence East 660 feet to a

4" x 4" x 4' POST, thence South 1320 feet to a

4" x 4" x 4' POST, thence West 660

feet to the place of beginning, containing 20 acres, all in Section 25

T 13 N R 4 W G & S R B & M in the Copper Basin

Mining District, in the County of YAVAPAI, in the State of Arizona,

about 6 miles in a Southeasterly direction from

Skull Valley, Ariz.

This is intended as an original location of the S.K.V. No. 117-A placer mining claim, covering all of the same ground included in the S.K.V. No. 117 placer mining claim, located on June 18, 1970, by the undersigned, the notice of location of which was recorded August 14, 1970 in Book 613, page 655, in the office of the County Recorder of Yavapai County, Arizona. All of the requirements of law relating to the location of mining claims have been, or within the times required by law will be, complied with by this location, including the performance of new location work, but by this location the undersigned does not intend to and does not waive any rights it may have acquired under and by virtue of the location of the said S.K.V. No. 117 placer mining claim.

Dated and posted on the ground this 13th day of October 1972.

PHELPS DODGE CORPORATION

By Harry E. Metz
Harry E. Metz

A MC 79214

BLM/USDI
OCT 19 1972
10:00 A.M.
PHOENIX, ARIZONA

SUPPLEMENT TO LOCATION NOTICE INFORMATION

The SKV. NO. 117-A PLACER MINING CLAIM is owned by Phelps Dodge Corporation, whose current mailing address is Highway 92, Bisbee, Arizona, 85603. The claim was located on OCT 13, 1972 and is situated in _____ SW $\frac{1}{4}$, Section 25 T 13N R 4W and, _____ $\frac{1}{4}$, Section _____ T _____ R _____ and, _____ $\frac{1}{4}$, Section _____ T _____ R _____ and, _____ $\frac{1}{4}$, Section _____ T _____ R _____, Gila and Salt River Base and Meridian, in the State of Arizona.

I do hereby certify that the within instrument was filed and recorded at the request of Phelps Dodge Corp 3-15-80
Oct 16 1972 at 9:00 o'clock 9 Book 787 Official Records

Page 652 Records of Yavapai County, Arizona.

WITNESS my hand and official seal the day and year first above written

PATSY C. JENNEY, County Recorder

INDEXED Microfilmed By Paul Blunige Deputy

Notice of Mining Location PLACER CLAIM

TO ALL WHOM IT MAY CONCERN:

This Placer Mining Claim, the name of which is the S. K. V. No. 118-A

Place Mining Claim, situate on lands belonging to the United State of America, and being a form of valuable mineral deposit other than in veins or lodes of quartz or other rock in place, was entered

upon and located for the purpose of exploration and purchase by

PHELPS DODGE CORPORATION

(Locator must insert either "a citizen of the United States" or "who has declared his intention to become a citizen of the United States")

the undersigned, on the 13th day of October, 19 77

we claim 20 acres thereof, and have marked the same on the ground as

follows: Beginning at the NW Corner of the W-1/2 of the

SE-1/4 of the SW-1/4 of Section 25 T 13 N R 4 W

(If the land be surveyed land, make the starting point a corner of a rectangular subdivision of such survey)

G & S R B & M

RECEIVED
U.S. DEPARTMENT OF THE INTERIOR
BUREAU OF LAND MANAGEMENT
OCT 17 1979
10:00 A.M.
PHOENIX, ARIZONA

A MC 79215

at a 4" x 4" x 4' POST (post, stone or other monument) where this notice is posted;

thence East 660 feet to a 4" x 4" x 4' POST

, thence South 1320 feet to a

4" x 4" x 4' POST, thence West 660 feet to a

4" x 4" x 4' POST, thence North 1320

feet to the place of beginning, containing 20 acres, all in Section 25

T 13 N R 4 W G & S R B & M in the Copper Basin

Mining District, in the County of YAVAPAI, in the State of Arizona,

about 6 miles in a Southeasterly direction from

Skull Valley, Ariz.

This is intended as an original location of the S.K.V. No. 118-A placer mining claim, covering all of the same ground included in the S.K.V. No. 118 placer mining claim, located on June 18, 1970, by the undersigned, the notice of location of which was recorded August 14, 1970, in Book 613, page 656, in the office of the County Recorder of Yavapai County, Arizona. All of the requirements of law relating to the location of mining claims have been, or within the times required by law will be, complied with by this location, including the performance of new location work, but by this location the undersigned does not intend to and does not waive any rights it may have acquired under and by virtue of the location of the said S.K.V. No. 118 placer mining claim.

Dated and posted on the ground this 13th day of October 1977.

PHELPS DODGE CORPORATION

BY Harry E. Metz
Harry E. Metz

A MC 79215

SUPPLEMENT TO LOCATION NOTICE INFORMATION

The SKV. NO. 118-A PLACER MINING CLAIM is owned by Phelps Dodge Corporation, whose current mailing address is Highway 92, Bisbee, Arizona, 85603. The claim was located on OCT 13, 1972 and is situated in _____ SW $\frac{1}{4}$, Section 25 T13N R4W and, _____ $\frac{1}{4}$, Section _____ T _____ R _____ and, _____ $\frac{1}{4}$, Section _____ T _____ R _____ and, _____ $\frac{1}{4}$, Section _____ T _____ R _____, Gila and Salt River Base and Meridian, in the State of Arizona.

RECEIVED
B. L. M. AZ STATE OFFICE
OCT 19 1979
10:00 A.M.
PHOENIX ARIZONA

I do hereby certify that the within instrument was filed and recorded at the request of Sheep Dodge Corp on Oct 16 1972 at 9:00 o'clock AM Book 787 Official Records

Page 653 Records of Yavapai County, Arizona.

WITNESS my hand and official seal the day and year first above written.

PATSY C. JENNEY, County Recorder

By Paul Stuedgen Deputy

INDEXED Microfilmed

Notice of Mining Location PLACER CLAIM

TO ALL WHOM IT MAY CONCERN:

This Placer Mining Claim, the name of which is the S. K. V. No. 119-A

Place Mining Claim, situate on lands belonging to the United State of America, and being a form of valuable mineral deposit other than in veins or lodes of quartz or other rock in place, was entered

upon and located for the purpose of exploration and purchase by _____

PHELPS DODGE CORPORATION

(Locator must insert either "a citizen of the United States" or "who has declared his intention to become a citizen of the United States")
the undersigned, on the 13th day of October, 1972

we claim 20 acres thereof, and have marked the same on the ground as

follows: Beginning at the NE Corner of the E-1/2 of the

SE-1/4 of the SW-1/4 of Section 25 T 13 N R 4 W

(if the land be surveyed land, make the starting point a corner of a rectilinear subdivision of such survey)

G & S R B & M

at a 4" x 4" x 4' POST (post, stone or other monument) where this notice is posted;

thence South 1320 feet to a 4" x 4" x 4' POST

, thence West 660 feet to a

4" x 4" x 4' POST, thence North 1320 feet to a

4" x 4" x 4' POST, thence East 660

feet to the place of beginning, containing 20 acres, all in Section 25

T 13 N R 4 W G & S R B & M in the Copper Basin

Mining District, in the County of YAVAPAI, in the State of Arizona,

about 6 miles in a Southeasterly direction from

Skull Valley, Ariz.

This is intended as an original location of the S.K.V. No. 119-A placer mining claim, covering all of the same ground included in the S.K.V. No. 119 placer mining claim, located on June 18, 1970, by the undersigned, the notice of location of which was recorded August 14, 1970 in Book 613, page 657, in the office of the County Recorder of Yavapai County, Arizona. All of the requirements of law relating to the location of mining claims have been, or within the times required by law will be, complied with by this location, including the performance of new location work, but by this location the undersigned does not intend to and does not waive any rights it may have acquired under and by virtue of the location of the said S.K.V. No. 119 placer mining claim.

Dated and posted on the ground this 13th day of October 1972.

PHELPS DODGE CORPORATION

By Harry E. Metz
Harry E. Metz

A MC 79216

RECEIVED
S. K. V. STATE OFFICE
OCT 19 1979
11:00 AM
PHOENIX ARIZONA

RECEIVED
B. L. M. AZ STATE OFFICE
OCT 19 1979
10:00 A.M.
PHOENIX, AZ

A NC 79216

SUPPLEMENT TO LOCATION NOTICE INFORMATION

The S.K.V. NO. 119-A PLACER MINING CLAIM is owned by Phelps Dodge Corporation, whose current mailing address is Highway 92, Bisbee, Arizona, 85603. The claim was located on OCT 13, 1972 and is situated in SW $\frac{1}{4}$, Section 25 T 13N R 4W and, $\frac{1}{4}$, Section T R and, $\frac{1}{4}$, Section T R and, $\frac{1}{4}$, Section T R , Gila and Salt River Base and Meridian, in the State of Arizona.

I do hereby certify that the within instrument was filed and recorded at the request of Phelps Dodge Corp
on Oct 14 1972 at 9:00 o'clock a Book 787 Official Records
Page 654 Records of Yavapai County, Arizona.

WITNESS my hand and official seal the day and year first above written.

PATSY C. JENNEY, County Recorder
By Mary E. Hampton Deputy

INDEXED

^{Microfilmed}
Notice of Mining Location
PLACER CLAIM

TO ALL WHOM IT MAY CONCERN:

This Placer Mining Claim, the name of which is the S. K. V. No. 120-A

Place Mining Claim, situate on lands belonging to the United State of America, and being a form of valuable mineral deposit other than in veins or lodes of quartz or other rock in place, was entered upon and located for the purpose of exploration and purchase by

PHELPS DODGE CORPORATION

(Locator must insert either "a citizen of the United States" or "who has declared his intention to become a citizen of the United States")
the undersigned, on the 13th day of October, 1972.

we claim 20 acres thereof, and have marked the same on the ground as follows: Beginning at the SE Corner of the E-1/2 of the NE-1/4

of the SW-1/4 of Section 25 T 13 N R 4 W

(If the land be surveyed land, make the starting point a corner of a rectilinear subdivision of such survey)

G & S R B & M

RECEIVED
B.L.M. STATE OFFICE
OCT 19 1979
10:00 A.M.
PHOENIX, ARIZONA

at a 4" x 4" x 4' POST (post, stone or other monument) where this notice is posted;
thence West 660 feet to a 4" x 4" x 4' POST
, thence North 1320 feet to a
4" x 4" x 4' POST, thence East 660 feet to a
4" x 4" x 4' POST, thence South 1320

feet to the place of beginning, containing 20 acres, all in Section 25

T 13 N R 4 W G & S R B & M in Copper Basin

Mining District, in the County of YAVAPAI, in the State of Arizona,

about 6 miles in a Southeasterly direction from

Skull Valley, Ariz.

This is intended as an original location of the S.K.V. No. 120-A placer mining claim, covering all of the same ground included in the S.K.V. No. 120 placer mining claim, located on June 18, 1970, by the undersigned, the notice of location of which was recorded August 14, 1970, in Book 613, page 658, in the office of the County Recorder of Yavapai County, Arizona. All of the requirements of law relating to the location of mining claims have been, or within the times required by law will be, complied with by this location, including the performance of new location work, but by this location the undersigned does not intend to and does not waive any rights it may have acquired under and by virtue of the location of the said S.K.V. No. 120 placer mining claim.

Dated and posted on the ground this 13th day of October 1972.

PHELPS DODGE CORPORATION

By Harry E. Metz
Harry E. Metz

A MC 79217

A MC 7217

SUPPLEMENT TO LOCATION NOTICE INFORMATION

The SKV. NO. 120-A PLACER MINING CLAIM is owned by Phelps Dodge Corporation, whose current mailing address is Highway 92, Bisbee, Arizona, 85603. The claim was located on OCT. 13, 1972 and is situated in SW $\frac{1}{4}$, Section 25 T 13N R 4W and, $\frac{1}{4}$, Section _____ T _____ R _____ and, $\frac{1}{4}$, Section _____ T _____ R _____ and, $\frac{1}{4}$, Section _____ T _____ R _____, Gila and Salt River Base and Meridian, in the State of Arizona.

RECEIVED
B. L. M. AZ STATE OFFICE
OCT 19 1979
10:00 A.M.
PHOENIX, ARIZONA

I do hereby certify that the within instrument was filed and recorded at the request of Phelps Dodge Corp on Oct 16 1972 at 9:00 o'clock a Book 787 Official Records Page 655 Records of Yavapai County, Arizona.

WITNESS my hand and official seal the day and year first above written.

INDEXED

Microfilmed

PATSY C. JENNEY, County Recorder

By Mary E. Hampton Deputy

Notice of Mining Location PLACER CLAIM

TO ALL WHOM IT MAY CONCERN:

This Placer Mining Claim, the name of which is the S. K. V. No. 121-A

Place Mining Claim, situate on lands belonging to the United State of America, and being a form of valuable mineral deposit other than in veins or lodes of quartz or other rock in place, was entered upon and located for the purpose of exploration and purchase by _____

PHELPS DODGE CORPORATION

(Locator must insert either "a citizen of the United States" or "who has declared his intention to become a citizen of the United States")
the undersigned, on the 13th day of October, 1977
we claim 20 acres thereof, and have marked the same on the ground as

follows: Beginning at the SW Corner of the W-1/2 of the
NW-1/4 of the SE-1/4 of Section 25 T 13 N R 4 W
(If the land be surveyed land, make the starting point a corner of a rectilinear subdivision of such survey)
G & S R B & M

B.L.M. RECEIVED
OCT 19 1979
12:00 P.M.
PHOENIX, ARIZONA

at a 4" x 4" x 4' POST (post, stone or other monument) where this notice is posted;
thence North 1320 feet to a 4" x 4" x 4' POST
thence East 660 feet to a
4" x 4" x 4' POST, thence South 1320 feet to a
4" x 4" x 4' POST, thence West 660
feet to the place of beginning, containing 20 acres, all in Section 25
T 13 N R 4 W G & S R B & M in the Copper Basin

Mining District, in the County of YAVAPAI, in the State of Arizona,
about 6 miles in a Southeasterly direction from
Skull Valley, Ariz.

This is intended as an original location of the S.K.V. No. 121-A placer mining claim, covering all of the same ground included in the S.K.V. No. 121 placer mining claim, located on June 18, 1970, by the undersigned, the notice of location of which was recorded August 14, 1970, in Book 613, page 659, in the office of the County Recorder of Yavapai County, Arizona. All of the requirements of law relating to the location of mining claims have been, or within the times required by law will be, complied with by this location, including the performance of new location work, but by this location the undersigned does not intend to and does not waive any rights it may have acquired under and by virtue of the location of the said S.K.V. No. 121 placer mining claim.

Dated and posted on the ground this 13th day of October 1977.

PHELPS DODGE CORPORATION

By Harry E. Metz
Harry E. Metz

A MC 79218

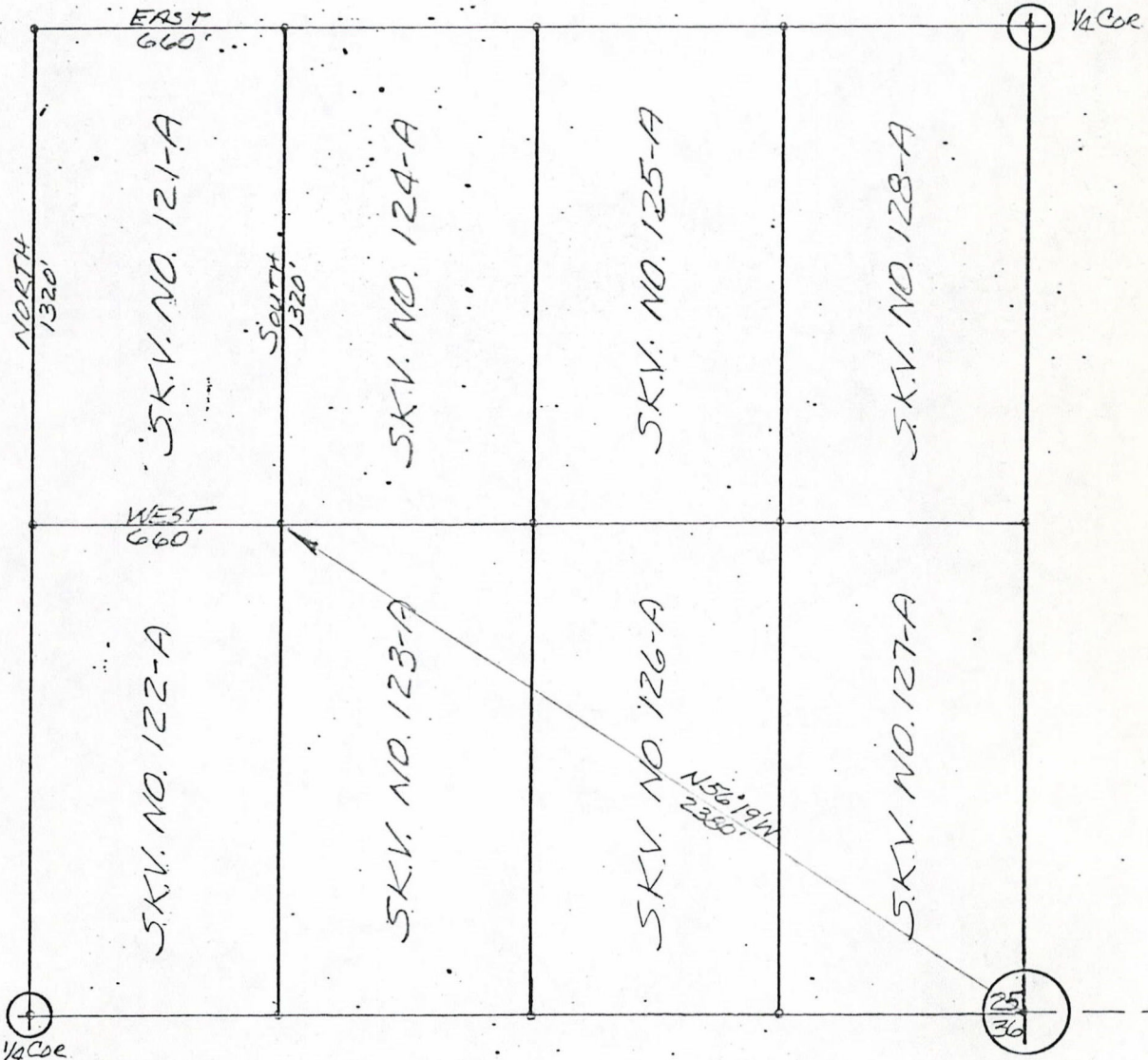
SUPPLEMENT TO LOCATION NOTICE INFORMATION

The SKV NO. 121-A PLACER MINING CLAIM is owned by Phelps Dodge Corporation, whose current mailing address is Highway 92, Bisbee, Arizona, 85603. The claim was located on OCT. 13 1972 and is situated in _____ SE $\frac{1}{4}$, Section 25 T 13N R 4W and, _____ $\frac{1}{4}$, Section _____ T _____ R _____ and, _____ $\frac{1}{4}$, Section _____ T _____ R _____ and, _____ $\frac{1}{4}$, Section _____ T _____ R _____, Gila and Salt River Base and Meridian, in the State of Arizona.

A MC 79218

RECEIVED
B. L. M. AZ STATE OFFICE
OCT 19 1979
10:00 A.M.
PHOENIX, ARIZONA

RECEIVED
 B. L. M. STATE OFFICE
 OCT 19 1979
 10:00 A.M.
 PHOENIX, ARIZONA



A MC 79218

SE 1/4 SEC. 25, T13N, RAW-G&SRB&M

RAW | R3W

PLAT OF S.K.V. NO. 121-A PLACER MINING CLAIM	PHELPS DODGE CORPORATION COPPER BASIN MINING DISTRICT YAVAPAI COUNTY, ARIZONA	SCALE: 1"=500' DATE
--	---	------------------------

I do hereby certify that the within instrument was filed and recorded at the request of Phelps Dodge Corp on Oct 16 1972 at 9:00 o'clock a Book 787 Official Records Page 656 Records of Yavapai County, Arizona.


WITNESS my hand and official seal the day and year first above written.

INDEXED

Microfilmed

PATSY C. JENNEY, County Recorder

By Mary C Hampton Deputy



Notice of Mining Location PLACER CLAIM

TO ALL WHOM IT MAY CONCERN:

This Placer Mining Claim, the name of which is the S. K. V. No. 122-A

Place Mining Claim, situate on lands belonging to the United State of America, and being a form of valuable mineral deposit other than in veins or lodes of quartz or other rock in place, was entered

upon and located for the purpose of exploration and purchase by _____

PHELPS DODGE CORPORATION

(Locator must insert either "a citizen of the United States" or "who has declared his intention to become a citizen of the United States")

the undersigned, on the 13th day of October, 1972

we claim 20 acres thereof, and have marked the same on the ground as

follows: Beginning at the NW Corner of the W-1/2 of the

SW-1/4 of the SE-1/4 of Section 25 T 13 N R 4 W

(If the land be surveyed land, make the starting point a corner of a rectilinear subdivision of such survey)

G & S R B & M

RECEIVED
B.L.M. AZ STATE OFFICE
OCT 19 1979
10:00 A.M.
PHOENIX, ARIZONA

A MC 79219

at a 4" x 4" x 4' POST (post, stone or other monument) where this notice is posted;

thence East 660 feet to a 4" x 4" x 4' POST

, thence South 1320 feet to a

4" x 4" x 4' POST, thence West 660 feet to a

4" x 4" x 4' POST, thence North 1320

feet to the place of beginning, containing 20 acres, all in Section 25

T 13 N R 4 W G & S R B & M in the Copper Basin

Mining District, in the County of YAVAPAI, in the State of Arizona,

about 6 miles in a Southeasterly direction from

Skull Valley, Ariz.

This is intended as an original location of the S.K.V. No. 122-A placer mining claim, covering all of the same ground included in the S.K.V. No. 122 placer mining claim, located on June 18, 1970, by the undersigned, the notice of location of which was recorded August 14, 1970 in Book 613, page 660, in the office of the County Recorder of Yavapai County, Arizona. All of the requirements of law relating to the location of mining claims have been, or within the times required by law will be, complied with by this location, including the performance of new location work, but by this location the undersigned does not intend to and does not waive any rights it may have acquired under and by virtue of the location of the said S.K.V. No. 122 placer mining claim.

Dated and posted on the ground this 13th day of October 1972.

PHELPS DODGE CORPORATION

By Harry E. Metz
Harry E. Metz

SUPPLEMENT TO LOCATION NOTICE INFORMATION

The S.K.V. NO. 122-A PLACER MINING CLAIM is owned by Phelps Dodge Corporation, whose current mailing address is Highway 92, Bisbee, Arizona, 85603. The claim was located on OCT. 13 1972 and is situated in _____ SE $\frac{1}{4}$, Section 25 T13N R4W and, _____ $\frac{1}{4}$, Section _____ T _____ R _____ and, _____ $\frac{1}{4}$, Section _____ T _____ R _____ and, _____ $\frac{1}{4}$, Section _____ T _____ R _____, Gila and Salt River Base and Meridian, in the State of Arizona.

A MC 79219

RECEIVED
B. L. M. AZ STATE OFFICE
OCT 19 1979
10:00 A.M.
PHOENIX, ARIZONA

I do hereby certify that the within instrument was filed and recorded at the request of Phelps Dodge Corp on Oct 16 1972 at 9:00 o'clock a Book 187 Official Records

Page 657 Records of Yavapai County, Arizona.

WITNESS my hand and official seal the day and year first above written.

PATSY C. JENNEY, County Recorder

By Mary E. Adamson Deputy

INDEXED Microfilmed

Notice of Mining Location PLACER CLAIM

TO ALL WHOM IT MAY CONCERN:

This Placer Mining Claim, the name of which is the S. K. V. No. 123-A

Place Mining Claim, situate on lands belonging to the United State of America, and being a form of valuable mineral deposit other than in veins or lodes of quartz or other rock in place, was entered upon and located for the purpose of exploration and purchase by

PHELPS DODGE CORPORATION

(Locator must insert either "a citizen of the United States" or "who has declared his intention to become a citizen of the United States")

the undersigned, on the 13th day of October, 1977

we claim 20 acres thereof, and have marked the same on the ground as

follows: Beginning at the NE Corner of the E-1/2 of the

SW-1/4 of the SE-1/4 of Section 25 T 13 N R 4 W

(If the land be surveyed land, make the starting point a corner of a rectilinear subdivision of such survey)

G & S R B & M

RECORDED
B.L.M. AZ STATE OFFICE
OCT 19 1979
10:00 A.M.
PHOENIX, ARIZONA

A MC 79220

at a 4" x 4" x 4' POST (post, stone or other monument) where this notice is posted;

thence South 1320 feet to a 4" x 4" x 4' POST

, thence West 660 feet to a

4" x 4" x 4' POST, thence North 1320 feet to a

4" x 4" x 4' POST, thence East 660

feet to the place of beginning, containing 20 acres, all in Section 25

T 13 N R 4 W G & S R B & M in the Copper Basin

Mining District, in the County of YAVAPAI, in the State of Arizona,

about 6 miles in a Southeasterly direction from

Skull Valley, Ariz.

This is intended as an original location of the S.K.V. No. 123-A placer mining claim, covering all of the same ground included in the S.K.V. No. 123 placer mining claim, located on June 18, 1970, by the undersigned, the notice of location of which was recorded August 14, 1970, in Book 613, page 661, in the office of the County Recorder of Yavapai County, Arizona. All of the requirements of law relating to the location of mining claims have been, or within the times required by law will be, complied with by this location, including the performance of new location work, but by this location the undersigned does not intend to and does not waive any rights it may have acquired under and by virtue of the location of the said S.K.V. No. 123 placer mining claim.

Dated and posted on the ground this 13th day of October 1977.

PHELPS DODGE CORPORATION

By Harry E. Metz
Harry E. Metz

RECEIVED
B. L. M. AZ STATE OFFICE
OCT 19 1979
10:00 A.M.
PHOENIX, ARIZONA

SUPPLEMENT TO LOCATION NOTICE INFORMATION

The SKV. NO. 123-A PLACER MINING CLAIM is owned by Phelps Dodge Corporation, whose current mailing address is Highway 92, Bisbee, Arizona, 85603. The claim was located on OCT. 13, 1972 and is situated in _____ SE $\frac{1}{4}$, Section 25 T 13N R 4W and, _____ $\frac{1}{4}$, Section _____ T _____ R _____ and, _____ $\frac{1}{4}$, Section _____ T _____ R _____ and, _____ $\frac{1}{4}$, Section _____ T _____ R _____, Gila and Salt River Base and Meridian, in the State of Arizona.

A M C 79220

I do hereby certify that the within instr. 78705 was filed and recorded at the request of Phelps Dodge Corp on Oct 16 A.D., 1972 at 9:00 o'clock a Book 787 Official Records

Page 658 Records of Yavapai County, Arizona.

WITNESS my hand and official seal the day and year first above written.

PATSY C. JENNEY, County Recorder
By Mary E Hampton Deputy

INDEXED

Microfilmed

Notice of Mining Location PLACER CLAIM

TO ALL WHOM IT MAY CONCERN:

This Placer Mining Claim, the name of which is the S. K. V. No. 124-A

Place Mining Claim, situate on lands belonging to the United State of America, and being a form valuable mineral deposit other than in veins or lodes of quartz or other rock in place, was entered upon and located for the purpose of exploration and purchase by

PHELPS DODGE CORPORATION

(Locator must insert either "a citizen of the United States" or "who has declared his intention to become a citizen of the United States" the undersigned, on the 13th day of October, 1972,

we claim 20 acres thereof, and have marked the same on the ground as follows: Beginning at the Se Corner of the E-1/2 of the NW-1/4

of the SE-1/4 of Section 25 T 13 N R 4 W

(If the land be surveyed land, make the starting point a corner of a rectilinear subdivision of such survey)

G & S R B & M

RECEIVED
B. L. M. AZ STATE OFFICE
OCT 19 1979
10:00 A.M.
PHOENIX, ARIZONA

at a 4" x 4" x 4' POST (post, stone or other monument) where this notice is posted;

thence West 660 feet to a 4" x 4" x 4' POST

, thence North 1320 feet to a

4" x 4" x 4' POST, thence East 660 feet to a

4" x 4" x 4' POST, thence South 1320

feet to the place of beginning, containing 20 acres, all in Section 25

T 13 N R 4 W G & S R B & M in Copper Basin

Mining District, in the County of YAVAPAI, in the State of Arizona,

about 6 miles in a Southeasterly direction from

Skull Valley, Ariz.

This is intended as an original location of the S.K.V. No. 124-A placer mining claim, covering all of the same ground included in the S.K.V. No. 124 placer mining claim, located on June 18, 1970, by the undersigned, the notice of location of which was recorded August 14, 1970, in Book 613, page 662, in the office of the County Recorder of Yavapai County, Arizona. All of the requirements of law relating to the location of mining claims have been, or within the times required by law will be, complied with by this location, including the performance of new location work, but by this location the undersigned does not intend to and does not waive any rights it may have acquired under and by virtue of the location of the said S.K.V. No. 124 placer mining claim.

Dated and posted on the ground this 13th day of October 1972.

PHELPS DODGE CORPORATION

BY Harry E. Metz
Harry E. Metz

A MC 79221

RECEIVED
B. L. M. AZ STATE OFFICE

OCT 19 1979

10:00 A.M.
PHOENIX, ARIZONA

SUPPLEMENT TO LOCATION NOTICE INFORMATION

The S.K.V. No. 124-A PLACER MINING CLAIM is owned by Phelps Dodge Corporation, whose current mailing address is Highway 92, Bisbee, Arizona, 85603. The claim was located on OCT. 13, 1972 and is situated in SE 1/4, Section 25 T 13N R 4W and, 1/4, Section _____ T _____ R _____ and, 1/4, Section _____ T _____ R _____ and, 1/4, Section _____ T _____ R _____, Gila and Salt River Base and Meridian, in the State of Arizona.

A MC 79221

I do hereby certify that the within instrument was filed and recorded at the request of Phelps Dodge Corp
on Oct 16 A. 72 at 9:00 o'clock a book 787 Official Records
Page 659 Records of Yavapai County, Arizona.

3-16-80
es

WITNESS my hand and official seal the day and year first above written.

INDEXED

Microfilmed

PATSY C. JENNEY, County Recorder

By Mary E. Hampton

Deputy.

Notice of Mining Location PLACER CLAIM

TO ALL WHOM IT MAY CONCERN:

This Placer Mining Claim, the name of which is the S. K. V. No. 125-A

Place Mining Claim, situate on lands belonging to the United State of America, and being a form of valuable mineral deposit other than in veins or lodes of quartz or other rock in place, was entered upon and located for the purpose of exploration and purchase by

PHELPS DODGE CORPORATION

(Locator must insert either "a citizen of the United States" or "who has declared his intention to become a citizen of the United States")
the undersigned, on the 13th day of October, 19 77

we claim 20 acres thereof, and have marked the same on the ground as follows: Beginning at the SW Corner of the W-1/2 of the

NE-1/4 of the SE-1/4 of Section 25 T 13 N R 4 W

(If the land be surveyed land, make the starting point a corner of a rectilinear subdivision of such survey)

G & S R B & M

RECEIVED
B. L. M. AZ STATE OFFICE
OCT 19 1979

10:00 A.M.
PHOENIX, ARIZONA

at a 4" x 4" x 4' POST (post, stone or other monument) where this notice is posted; thence North 1320 feet to a 4" x 4" x 4' POST

, thence East 660 feet to a

4" x 4" x 4' POST, thence South 1320 feet to a

4" x 4" x 4' POST, thence West 660

feet to the place of beginning, containing 20 acres, all in Section 25

T 13 N R 4 W G & S R B & M in the Copper Basin

Mining District, in the County of YAVAPAI, in the State of Arizona,

about 6 miles in a Southeasterly direction from

Skull Valley, Ariz.

This is intended as an original location of the S.K.V. No. 125-A placer mining claim, covering all of the same ground included in the S.K.V. No. 125 placer mining claim, located on June 18, 1970, by the undersigned, the notice of location of which was recorded August 14, 1970, in Book 613, page 663, in the office of the County Recorder of Yavapai County, Arizona. All of the requirements of law relating to the location of mining claims have been, or within the times required by law will be, complied with by this location, including the performance of new location work, but by this location the undersigned does not intend to and does not waive any rights it may have acquired under and by virtue of the location of the said S.K.V. No. 125 placer mining claim.

Dated and posted on the ground this 13th day of October 1977.

PHELPS DODGE CORPORATION

By Harry E. Metz
Harry E. Metz

A MC 70222

SUPPLEMENT TO LOCATION NOTICE INFORMATION

The SKV NO. 125-A PLACER MINING CLAIM is owned by Phelps Dodge Corporation, whose current mailing address is Highway 92, Bisbee, Arizona, 85603. The claim was located on OCT 13, 1972 and is situated in _____ SE $\frac{1}{4}$, Section 25 T 13N R 4W and, _____ $\frac{1}{4}$, Section _____ T _____ R _____ and, _____ $\frac{1}{4}$, Section _____ T _____ R _____ and, _____ $\frac{1}{4}$, Section _____ T _____ R _____, Gila and Salt River Base and Meridian, in the State of Arizona.

A MC 79222

RECEIVED
B. L. M. AZ STATE OFFICE
OCT 19 1979
10:00 A.M.
PHOENIX, ARIZONA


I do hereby certify that the within instr. was filed and recorded at the request of Phelps Dodge Corp on Oct 16 1972 at 9:00 o'clock a Book 787 Official Records Page 660 Records of Yavapai County, Arizona.

WITNESS my hand and official seal the day and year first above written.

INDEXED

Microfilmed

PATSY C. JENNEY, County Recorder
By Mary E. Hampton, Deputy



Notice of Mining Location PLACER CLAIM

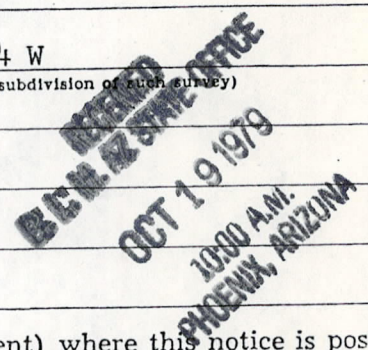
TO ALL WHOM IT MAY CONCERN:

This Placer Mining Claim, the name of which is the S. K. V. No. 126-A

Place Mining Claim, situate on lands belonging to the United State of America, and being a form of valuable mineral deposit other than in veins or lodes of quartz or other rock in place, was entered upon and located for the purpose of exploration and purchase by PHELPS DODGE CORPORATION

(Locator must insert either "a citizen of the United States" or "who has declared his intention to become a citizen of the United States")
the undersigned, on the 13th day of October, 1972

we claim 20 acres thereof, and have marked the same on the ground as follows: Beginning at the NW Corner of the W-1/2 of the SE-1/4 of the SE-1/4 of Section 25 T 13 N R 4 W
(If the land be surveyed land, make the starting point a corner of a rectilinear subdivision of such survey)
G & S R B & M



at a 4" x 4" x 4' POST (post, stone or other monument) where this notice is posted; thence East 660 feet to a 4" x 4" x 4' POST, thence South 1320 feet to a 4" x 4" x 4' POST, thence West 660 feet to a 4" x 4" x 4' POST, thence North 1320 feet to the place of beginning, containing 20 acres, all in Section 25 T 13 N R 4 W G & S R B & M in the Copper Basin Mining District, in the County of YAVAPAI, in the State of Arizona, about 6 miles in a Southeasterly direction from Skull Valley, Ariz.

This is intended as an original location of the S.K.V. No. 126-A placer mining claim, covering all of the same ground included in the S.K.V. No. 126 placer mining claim, located on June 18, 1970, by the undersigned, the notice of location of which was recorded August 14, 1970, in Book 613, page 664, in the office of the County Recorder of Yavapai County, Arizona. All of the requirements of law relating to the location of mining claims have been, or within the times required by law will be, complied with by this location, including the performance of new location work, but by this location the undersigned does not intend to and does not waive any rights it may have acquired under and by virtue of the location of the said S.K.V. No. 126 placer mining claim.

Dated and posted on the ground this 13th day of October 1972.

PHELPS DODGE CORPORATION

By Harry E. Metz
Harry E. Metz

A M C 79773

SUPPLEMENT TO LOCATION NOTICE INFORMATION

The SKV. NO. 126-A PLACER MINING CLAIM is owned by Phelps Dodge Corporation, whose current mailing address is Highway 92, Bisbee, Arizona, 85603. The claim was located on OCT 13, 1972 and is situated in _____ SE $\frac{1}{4}$, Section 25 T13N R4W and, _____ $\frac{1}{4}$, Section _____ T _____ R _____ and, _____ $\frac{1}{4}$, Section _____ T _____ R _____ and, _____ $\frac{1}{4}$, Section _____ T _____ R _____, Gila and Salt River Base and Meridian, in the State of Arizona.

A MC 79223

RECEIVED
B. L. M. AZ STATE OFFICE
OCT 19 1979
10:00 A.M.
PHOENIX, ARIZONA

I do hereby certify that the within instr. was filed and recorded at the request of Phelps Dodge Corp on Oct 16 1972 at 9:00 o'clock a Book 787 Official Records

Page 661 Records of Yavapai County, Arizona.

WITNESS my hand and official seal the day and year first above written.

PATSY C. JENNEY, County Recorder
By Mary E. Hampton Deputy

INDEXED Microfilmed

Notice of Mining Location PLACER CLAIM

TO ALL WHOM IT MAY CONCERN:

This Placer Mining Claim, the name of which is the S. K. V. No. 127-A

Place Mining Claim, situate on lands belonging to the United State of America, and being a form of valuable mineral deposit other than in veins or lodes of quartz or other rock in place, was entered upon and located for the purpose of exploration and purchase by PHELPS DODGE CORPORATION

(Locator must insert either "a citizen of the United States" or "who has declared his intention to become a citizen of the United States")
the undersigned, on the 13th day of October, 1972
we claim 20 acres thereof, and have marked the same on the ground as

follows: Beginning at the NE Corner of the E-1/2 of the
SE-1/4 of the SE-1/4 of Section 25 T 13 N R 4 W
(If the land be surveyed land, make the starting point a corner of a rectilinear subdivision of such survey)
G & S R B & M

RECEIVED
B. L. M. AZ STATE OFFICE
OCT 19 1979
10:00 A.M.
PHOENIX, ARIZONA

at a 4" x 4" x 4' POST (post, stone or other monument) where this notice is posted;
thence South 1320 feet to a 4" x 4" x 4' POST
thence West 660 feet to a
4" x 4" x 4' POST, thence North 1320 feet to a
4" x 4" x 4' POST, thence East 660
feet to the place of beginning, containing 20 acres, all in Section 25
T 13 N R 4 W G & S R B & M in the Copper Basin
Mining District, in the County of YAVAPAI, in the State of Arizona,
about 6 miles in a Southeasterly direction from
Skull Valley, Ariz.

This is intended as an original location of the S.K.V. No. 127-A placer mining claim, covering all of the same ground included in the S.K.V. No. 127 placer mining claim, located on June 18, 1970, by the undersigned, the notice of location of which was recorded August 14, 1970, in Book 613, page 665, in the office of the County Recorder of Yavapai County, Arizona. All of the requirements of law relating to the location of mining claims have been, or within the times required by law will be, complied with by this location, including the performance of new location work, but by this location the undersigned does not intend to and does not waive any rights it may have acquired under and by virtue of the location of the said S.K.V. No. 127 placer mining claim.

Dated and posted on the ground this 13th day of October 1972.

PHELPS DODGE CORPORATION
By Harry E. Metz
Harry E. Metz

A MC 79771

SUPPLEMENT TO LOCATION NOTICE INFORMATION

The S.R.V. NO. 127-A PLACER MINING CLAIM is owned by Phelps Dodge Corporation, whose current mailing address is Highway 92, Bisbee, Arizona, 85603. The claim was located on OCT 13, 1972 and is situated in _____ SE $\frac{1}{4}$, Section 25 T 13N R 4W and, _____ $\frac{1}{4}$, Section _____ T _____ R _____ and, _____ $\frac{1}{4}$, Section _____ T _____ R _____ and, _____ $\frac{1}{4}$, Section _____ T _____ R _____, Gila and Salt River Base and Meridian, in the State of Arizona.

A M C 79224

RECEIVED
B. L. M. AZ STATE OFFICE
OCT 19 1979
10:00 A.M.
PHOENIX, ARIZONA

I do hereby certify that the within instrument was filed and recorded at the request of
on Oct 16 1972 at 9:00 o'clock a
Page 662 Records of Yavapai County, Arizona.

Phelps Dodge Corp
Book 787 Official Records
3-18-80

WITNESS my hand and official seal the day and year first above written.

PATSY C. JENNEY, County Recorder

By Mary E. Hampton Deputy

INDEXED Microfilmed

Notice of Mining Location PLACER CLAIM

TO ALL WHOM IT MAY CONCERN:

This Placer Mining Claim, the name of which is the S. K. V. No. 128-A

Place Mining Claim, situate on lands belonging to the United State of America, and being a form of valuable mineral deposit other than in veins or lodes of quartz or other rock in place, was entered upon and located for the purpose of exploration and purchase by _____

PHELPS DODGE CORP.

(Locator must insert either "a citizen of the United States" or "who has declared his intention to become a citizen of the United States")

the undersigned, on the 13th day of October, 1972
we claim 20 acres thereof, and have marked the same on the ground as

follows: Beginning at the SE Corner of the E-1/2 of the NE-1/4

of the SE-1/4 of Section 25 T 13 N R 4 W

(If the land be surveyed land, make the starting point a corner of a rectilinear subdivision of such survey)

G & S R B & M

RECEIVED
B. L. W. AZ STATE OFFICE
OCT 19 1979
10:00 A.M.
PHOENIX, ARIZONA

at a 4" x 4" x 4' POST (post, stone or other monument) where this notice is posted;

thence West 660 feet to a 4" x 4" x 4' POST

, thence North 1320 feet to a

4" x 4" x 4' POST, thence East 660 feet to a

4" x 4" x 4' POST, thence South 1320

feet to the place of beginning, containing 20 acres, all in Section 25

T 13 N R 4 W G & S R B & M in Copper Basin

Mining District, in the County of YAVAPAI, in the State of Arizona,

about 6 miles in a Southeasterly direction from

Skull Valley, Ariz.

This is intended as an original location of the S.K.V. No. 128-A placer mining claim, covering all of the same ground included in the S.K.V. No. 128 placer mining claim, located on June 18, 1970, by the undersigned, the notice of location of which was recorded August 14, 1970, in Book 613, page 666, in the office of the County Recorder of Yavapai County, Arizona. All of the requirements of law relating to the location of mining claims have been, or within the times required by law will be, complied with by this location, including the performance of new location work, but by this location the undersigned does not intend to and does not waive any rights it may have acquired under and by virtue of the location of the said S.K.V. No. 128 placer mining claim.

Dated and posted on the ground this 13th day of October 1972

PHELPS DODGE CORPORATION

By Harry E. Metz
Harry E. Metz

A M C 70225

RECEIVED
B. L. M. AZ STATE OFFICE
OCT 19 1979
10:00 A.M.
PHOENIX, ARIZONA

SUPPLEMENT TO LOCATION NOTICE INFORMATION

The SKV. NO. 128-A PLACER MINING CLAIM is owned by Phelps Dodge Corporation, whose current mailing address is Highway 92, Bisbee, Arizona, 85603. The claim was located on OCT. 13, 1972 and is situated in _____ SE $\frac{1}{4}$, Section 25 T 13N R 4W and, _____ $\frac{1}{4}$, Section _____ T _____ R _____ and, _____ $\frac{1}{4}$, Section _____ T _____ R _____ and, _____ $\frac{1}{4}$, Section _____ T _____ R _____, Gila and Salt River Base and Meridian, in the State of Arizona.

A MC 79225

I do hereby certify that the within instru was filed and recorded at the request of Fred Phillipi
on Sept 19 A.D., 1972 at 11:25 o'clock 19 M ok 779 Official Records
Page 463 Records of Yavapai County, Arizona.

5-18-70
202

WITNESS my hand and official seal the day and year first above written.

PATSY C. JENNEY, County Recorder

INDEXED


Microfilm

By

Margaret Val

Deputy

Notice of Mining Location PLACER CLAIM



A MC 79228

TO ALL WHOM IT MAY CONCERN:

This Placer Mining Claim, the name of which is the S. K. V. No. 129-A

Place Mining Claim, situate on lands belonging to the United State of America, and being a form of valuable mineral deposit other than in veins or lodes of quartz or other rock in place, was entered upon and located for the purpose of exploration and purchase by

PHELPS DODGE CORPORATION

(Locator must insert either "a citizen of the United States" or "who has declared his intention to become a citizen of the United States")

the undersigned, on the 18 day of June, 19 70

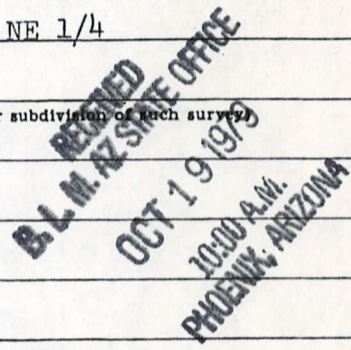
we claim 20 acres thereof, and have marked the same on the ground as

follows: Beginning at the SE Corner of the E 1/2 of the NE 1/4

of the NE 1/4 of Section 26 T 13 N R 4 W

(If the land be surveyed land, make the starting point a corner of a rectilinear subdivision of such survey)

G & S R B & M



at a 4" x 4" x 4' POST (post, stone or other monument) where this notice is posted;

thence West 660 feet to a 4" x 4" x 4' POST

, thence North 1320 feet to a

4" x 4" x 4' POST, thence East 660 feet to a

4" x 4" x 4' POST, thence South 1320

feet to the place of beginning, containing 20 acres, all in Section 26

T 13 N R 4 W G & S R B & M in the Copper Basin

Mining District, in the County of YAVAPAI, in the State of Arizona,

about 5 miles in a Southeasterly direction from

Skull Valley, Arizona

This is intended as an original location of the S.K.V. No. 129-A placer mining claim, covering all of the same ground included in the S.K.V. No. 129 placer mining claim, located on June 18, 1970, by the undersigned, the notice of location of which was recorded August 14, 1970, in Book 613, page 667, in the office of the County Recorder of Yavapai County, Arizona. All of the requirements of law relating to the location of mining claims have been, or within the times required by law will be, complied with by this location, including the performance of new location work, but by this location the undersigned does not intend to and does not waive any rights it may have acquired under and by virtue of the location of the said S.K.V. No. 129 placer mining claim.

Dated and posted on the ground this 19th day of Sept 1972.

PHELPS DODGE CORPORATION

By

Harry E. Metz

Harry E. Metz

SUPPLEMENT TO LOCATION NOTICE INFORMATION

The SK.V. NO. 129-A PLACER MINING CLAIM is owned by Phelps Dodge Corporation, whose current mailing address is Highway 92, Bisbee, Arizona, 85603. The claim was located on SEPT 19, 1972 and is situated in _____ NE $\frac{1}{4}$, Section 26 T 13N R 4W and, _____ $\frac{1}{4}$, Section _____ T _____ R _____ and, _____ $\frac{1}{4}$, Section _____ T _____ R _____ and, _____ $\frac{1}{4}$, Section _____ T _____ R _____, Gila and Salt River Base and Meridian, in the State of Arizona.

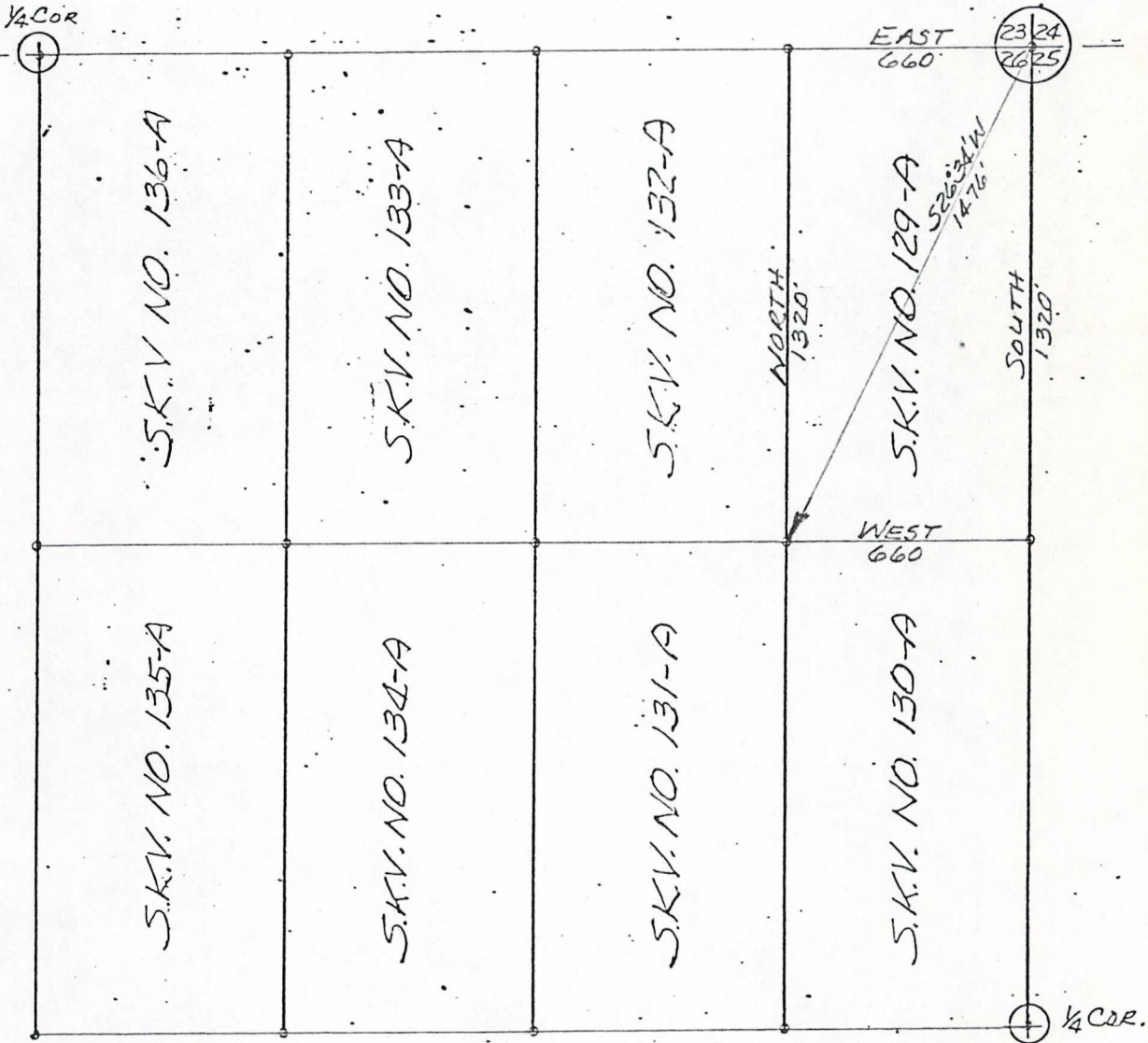
A MC 79226

**RECEIVED
B. L. M. AZ STATE OFFICE
OCT 19 1979
10:00 A.M.
PHOENIX, ARIZONA**

B. L. M. RECEIVED
 OCT 19 1979
 10:00 A.M.
 PHOENIX, ARIZONA



A MC 79226



NE 1/4 SEC. 26, T13N, R4W-G4SRB4M

PLAT OF S.K.V. NO. 129-A PLACER MINING CLAIM	PHELPS DODGE CORPORATION COPPER BASIN MINING DISTRICT YAVAPAI COUNTY, ARIZONA	SCALE: 1"=500' DATE
--	---	------------------------

I do hereby certify that the within instrument was filed and recorded at the request of Fred Phillipi
on Sept 19 1972 at 11:25 o'clock A Book 779 Official Records
Page 464 Records of Yavapai County, Arizona.


WITNESS my hand and official seal the day and year first above written.

PATSY C. JENNEY, County Recorder

By Margaret Vale Deputy

INDEXED

Microfilmed



Notice of Mining Location PLACER CLAIM

A.M.C. 79227

TO ALL WHOM IT MAY CONCERN:

This Placer Mining Claim, the name of which is the S. K. V. No. 130-A

Place Mining Claim, situate on lands belonging to the United State of America, and being a form of valuable mineral deposit other than in veins or lodes of quartz or other rock in place, was entered

upon and located for the purpose of exploration and purchase by PHELPS DODGE CORPORATION

(Locator must insert either "a citizen of the United States" or "who has declared his intention to become a citizen of the United States")
the undersigned, on the 18 day of June, 19 70

23 claim 20 acres thereof, and have marked the same on the ground as follows: Beginning at the NE Corner of the E 1/2 of the

SE 1/4 of the NE 1/4 of Section 26 T 13 N R 4 W

(If the land be surveyed land, make the starting point a corner of a rectilinear subdivision of such survey)

G & S R B & M

RECORDED
B.L.M. AZ STATE OFFICE
OCT 19 1979
10:00 A.M.
PHOENIX ARIZONA

at a 4" x 4" x 4' POST (post, stone or other monument) where this notice is posted;

thence South 1320 feet to a 4" x 4" x 4' POST

, thence West 660 feet to a

4" x 4" x 4' POST, thence North 1320 feet to a

4" x 4" x 4' POST, thence East 660

feet to the place of beginning, containing 20 acres, all in Section 26

T 13 N R 4 W G & S R B & M in the Copper Basin

Mining District, in the County of YAVAPAI, in the State of Arizona,

about 4 miles in a Southeasterly direction from

Skull Valley, Arizona

This is intended as an original location of the S.K.V. No. 130-A placer mining claim, covering all of the same ground included in the S.K.V. No. 130 placer mining claim, located on June 18, 1970, by the undersigned, the notice of location of which was recorded August 14, 1970, in Book 613, page 668, in the office of the County Recorder of Yavapai County, Arizona. All of the requirements of law relating to the location of mining claims have been, or within the times required by law will be, complied with by this location, including the performance of new location work, but by this location the undersigned does not intend to and does not waive any rights it may have acquired under and by virtue of the location of the said S.K.V. No. 130 placer mining claim.

Dated and posted on the ground this 19th day of Sept 1972.

PHELPS DODGE CORPORATION

By Harry E. Metz
Harry E. Metz

SUPPLEMENT TO LOCATION NOTICE INFORMATION

The SKV. NO. 130-A PLACER MINING CLAIM is owned by Phelps Dodge Corporation, whose current mailing address is Highway 92, Bisbee, Arizona, 85603. The claim was located on SEPT. 19, 1972 and is situated in _____ NE $\frac{1}{4}$, Section 26 T13N R4W and, _____ $\frac{1}{4}$, Section _____ T _____ R _____ and, _____ $\frac{1}{4}$, Section _____ T _____ R _____ and, _____ $\frac{1}{4}$, Section _____ T _____ R _____, Gila and Salt River Base and Meridian, in the State of Arizona.

A MC 79227

RECEIVED
B. L. M. AZ STATE OFFICE
OCT 19 1979
10:00 A.M.
PHOENIX, ARIZONA

WITNESS my hand and official seal the day and year first above written.
PATSY C. JENNEY, County Recorder
By Margaret Vale, Deputy

INDEXED Microfilmed



Notice of Mining Location PLACER CLAIM

TO ALL WHOM IT MAY CONCERN:

This Placer Mining Claim, the name of which is the S. K. V. No. 131-A

Place Mining Claim, situate on lands belonging to the United State of America, and being a form of valuable mineral deposit other than in veins or lodes of quartz or other rock in place, was entered

upon and located for the purpose of exploration and purchase by PHELPS DODGE CORPORATION

(Locator must insert either "a citizen of the United States" or "who has declared his intention to become a citizen of the United States")
the undersigned, on the 18 day of June, 19 70

we claim 20 acres thereof, and have marked the same on the ground as follows: Beginning at the NW Corner of the W 1/2 of the

SE 1/4 of the NE 1/4 of Section 26 T 13 N R 4 W
(If the land be surveyed land, make the starting point a corner of a rectilinear subdivision of such survey)
G & S R B & M

RECEIVED
B.L. HAZ STATE OFFICE
OCT 19 1979
10:00 AM
PHOENIX, ARIZONA

at a 4" x 4" x 4' POST (post, stone or other monument) where this notice is posted;

thence East 660 feet to a 4" x 4" x 4' POST

, thence South 1320 feet to a

4" x 4" x 4' POST, thence West 660 feet to a

4" x 4" x 4' POST, thence North 1320

feet to the place of beginning, containing 20 acres, all in Section 26

T 13 N R 4 W G & S R B & M in the Copper Basin

Mining District, in the County of YAVAPAI, in the State of Arizona,

about 5 miles in a Southeasterly direction from

Skull Valley, Arizona

This is intended as an original location of the S.K.V. No. 131-A placer mining claim, covering all of the same ground included in the S.K.V. No. 131 placer mining claim, located on June 18, 1970, by the undersigned, the notice of location of which was recorded August 14, 1970, in Book 613, page 669, in the office of the County Recorder of Yavapai County, Arizona. All of the requirements of law relating to the location of mining claims have been, or within the times required by law will be, complied with by this location, including the performance of new location work, but by this location the undersigned does not intend to and does not waive any rights it may have acquired under and by virtue of the location of the said S.K.V. No. 131 placer mining claim.

Dated and posted on the ground this 19th day of Sept 1972.

PHELPS DODGE CORPORATION

By Harry E. Metz
Harry E. Metz

SUPPLEMENT TO LOCATION NOTICE INFORMATION


The SKV. NO. 131-A PLACER MINING CLAIM is owned by Phelps Dodge Corporation, whose current mailing address is Highway 92, Bisbee, Arizona, 85603. The claim was located on SEPT. 19, 1972 and is situated in _____ NE $\frac{1}{4}$, Section 26 T 13N R 4W and, _____ $\frac{1}{4}$, Section _____ T _____ R _____ and, _____ $\frac{1}{4}$, Section _____ T _____ R _____ and, _____ $\frac{1}{4}$, Section _____ T _____ R _____, Gila and Salt River Base and Meridian, in the State of Arizona.

A MC 79228

RECEIVED
B. L. M. AZ STATE OFFICE
OCT 19 1979
10:00 A.M.
PHOENIX, ARIZONA

I do hereby certify that the within instr. was filed and recorded at the request of Fred Phillips on Sept 19 1972 at 11:25 o'clock A Book 779 Official Records Page 466 Records of Yavapai County, Arizona.

3-16-50
eg



WITNESS my hand and official seal the day and year first above written.

PATSY C. JENNEY, County Recorder

By Margaret Vale Deputy

INDEXED
Microfilmed

Notice of Mining Location PLACER CLAIM

TO ALL WHOM IT MAY CONCERN:

This Placer Mining Claim, the name of which is the S. K. V. No. 132-A

Place Mining Claim, situate on lands belonging to the United State of America, and being a form of valuable mineral deposit other than in veins or lodes of quartz or other rock in place, was entered

upon and located for the purpose of exploration and purchase by _____

PHELPS DODGE CORPORATION

(Locator must insert either "a citizen of the United States" or "who has declared his intention to become a citizen of the United States")
the undersigned, on the 18 day of June, 1970

we claim 20 acres thereof, and have marked the same on the ground as

follows: Beginning at the SW Corner of the W 1/2 of the

NE 1/4 of the NE 1/4 of Section 26 T 13 N R 4 W

(If the land be surveyed land, make the starting point a corner of a rectilinear subdivision of such survey)

G & S R B & M

RECEIVED
B.L.M. AZ STATE OFFICE
OCT 19 1979
YAVAPAI CO. ARIZONA

A NC 792229

at a 4" x 4" x 4' POST (post, stone or other monument) where this notice is posted;

thence North 1320 feet to a 4" x 4" x 4' POST

, thence East 660 feet to a

4" x 4" x 4' POST, thence South 1320 feet to a

4" x 4" x 4' POST, thence West 660

feet to the place of beginning, containing 20 acres, all in Section 26

T 13 N R 4 W G & S R B & M in the Copper Basin

Mining District, in the County of YAVAPAI, in the State of Arizona,

about 5 miles in a Southeasterly direction from

Skull Valley, Arizona

This is intended as an original location of the S.K.V. No. 132-A placer mining claim, covering all of the same ground included in the S.K.V. No. 132 placer mining claim, located on June 18, 1970, by the undersigned, the notice of location of which was recorded August 14, 1970, in Book 613, page 670, in the office of the County Recorder of Yavapai County, Arizona. All of the requirements of law relating to the location of mining claims have been, or within the times required by law will be, complied with by this location, including the performance of new location work, but by this location the undersigned does not intend to and does not waive any rights it may have acquired under and by virtue of the location of the said S.K.V. No. 132 placer mining claim.

Dated and posted on the ground this 19th day of Sept 1972.

PHELPS DODGE CORPORATION

By Harry E. Metz
Harry E. Metz

SUPPLEMENT TO LOCATION NOTICE INFORMATION

The SKV NO. 132-A PLACER MINING CLAIM is owned by Phelps Dodge Corporation, whose current mailing address is Highway 92, Bisbee, Arizona, 85603. The claim was located on SEPT 19, 1972 and is situated in _____ NE $\frac{1}{4}$, Section 26 T13N R4W and, _____ $\frac{1}{4}$, Section _____ T _____ R _____ and, _____ $\frac{1}{4}$, Section _____ T _____ R _____ and, _____ $\frac{1}{4}$, Section _____ T _____ R _____, Gila and Salt River Base and Meridian, in the State of Arizona.

A MC 79229

RECEIVED
B. L. M. AZ STATE OFFICE
OCT 19 1979
10:00 A.M.
PHOENIX, ARIZONA

I do hereby certify that the within instrument was filed and recorded at the request of Ed Phillips on Sept 19 1972 at 11:25 o'clock A Book 779 Official Records Page 467 Records of Yavapai County, Arizona.


3-15-80

WITNESS my hand and official seal the day and year first above written.

PATSY C. JENNEY, County Recorder

Microfilmed

By Margaret Dale Deputy



Notice of Mining Location PLACER CLAIM

TO ALL WHOM IT MAY CONCERN:

This Placer Mining Claim, the name of which is the S. K. V. No. 133-A

Place Mining Claim, situate on lands belonging to the United State of America, and being a form of valuable mineral deposit other than in veins or lodes of quartz or other rock in place, was entered

upon and located for the purpose of exploration and purchase by _____

PHELPS DODGE CORPORATION

(Locator must insert either "a citizen of the United States" or "who has declared his intention to become a citizen of the United States")

the undersigned, on the 18 day of June, 1970

we claim 20 acres thereof, and have marked the same on the ground as

follows: Beginning at the SE Corner of the E 1/2 of the NW 1/4

of the NE 1/4 of Section 26 T 13 N R 4 W

(If the land be surveyed land, make the starting point a corner of a rectangular subdivision of such survey)

G & S R B & M

at a 4" x 4" x 4' POST (post, stone or other monument) where this notice is posted;

thence West 660 feet to a 4" x 4" x 4' POST

, thence North 1320 feet to a

4" x 4" x 4' POST, thence East 660 feet to a

4" x 4" x 4' POST, thence South 1320

feet to the place of beginning, containing 20 acres, all in Section 26

T 13 N R 4 W G & S R B & M in Copper Basin

Mining District, in the County of YAVAPAI, in the State of Arizona,

about 5 miles in a Southeasterly direction from

Skull Valley, Arizona

This is intended as an original location of the S.K.V. No. 133-A placer mining claim, covering all of the same ground included in the S.K.V. No. 133 placer mining claim, located on June 18, 1970, by the undersigned, the notice of location of which was recorded August 14, 1970, in Book 613, page 671, in the office of the County Recorder of Yavapai County, Arizona. All of the requirements of law relating to the location of mining claims have been, or within the times required by law will be, complied with by this location, including the performance of new location work, but by this location the undersigned does not intend to and does not waive any rights it may have acquired under and by virtue of the location of the said S.K.V. No. 133 placer mining claim.

Dated and posted on the ground this 19th day of Sept 1972.

RECEIVED
OCT 19 1972
10:00 A.M.
PHOENIX, ARIZONA

PHELPS DODGE CORPORATION

By Harry E. Metz
Harry E. Metz

AMC 79230

RECEIVED
B. L. M. AZ STATE OFFICE

OCT 19 1973

10:00 A.M.
PHOENIX, ARIZONA

SUPPLEMENT TO LOCATION NOTICE INFORMATION

The SKV. NO. 133-A PLACER MINING CLAIM is owned by Phelps Dodge Corporation, whose current mailing address is Highway 92, Bisbee, Arizona, 85603. The claim was located on SEPT. 19, 1972 and is situated in _____ NE $\frac{1}{4}$, Section 26 T 13N R 4W and, _____ $\frac{1}{4}$, Section _____ T _____ R _____ and, _____ $\frac{1}{4}$, Section _____ T _____ R _____ and, _____ $\frac{1}{4}$, Section _____ T _____ R _____, Gila and Salt River Base and Meridian, in the State of Arizona.

A MC 79230

PATSY C. JENNEY, County Recorder
By Margaret Vale Deputy

**Notice of Mining Location
PLACER CLAIM**

TO ALL WHOM IT MAY CONCERN:

This Placer Mining Claim, the name of which is the S. K. V. No. 134-A

Place Mining Claim, situate on lands belonging to the United State of America, and being a form of valuable mineral deposit other than in veins or lodes of quartz or other rock in place, was entered upon and located for the purpose of exploration and purchase by PHELPS DODGE CORPORATION

(Locator must insert either "a citizen of the United States" or "who has declared his intention to become a citizen of the United States")
the undersigned, on the 18 day of June, 1970
we claim 20 acres thereof, and have marked the same on the ground as follows: Beginning at the NE Corner of the E 1/2 of the SW 1/4 of the NE 1/4 of Section 26 T 13 N R 4 W
(If the land be surveyed land, make the starting point a corner of a rectilinear subdivision of such survey)
G & S R B & M

at a 4" x 4" x 4' POST (post, stone or other monument) where this notice is posted;
thence South 1320 feet to a 4" x 4" x 4' POST
thence West 660 feet to a 4" x 4" x 4' POST
thence North 1320 feet to a 4" x 4" x 4' POST
thence East 660 feet to the place of beginning, containing 20 acres, all in Section 26 T 13 N R 4 W G & S R B & M in the Copper Basin Mining District, in the County of YAVAPAI, in the State of Arizona, about 5 miles in a Southeasterly direction from Skull Valley, Arizona

This is intended as an original location of the S.K.V. No. 134-A placer mining claim, covering all of the same ground included in the S.K.V. No. 134 placer mining claim, located on June 18, 1970, by the undersigned, the notice of location of which was recorded August 14, 1970, in Book 613, page 672, in the office of the County Recorder of Yavapai County, Arizona. All of the requirements of law relating to the location of mining claims have been, or within the times required by law will be, complied with by this location, including the performance of new location work, but by this location the undersigned does not intend to and does not waive any rights it may have acquired under and by virtue of the location of the said S.K.V. No. 134 placer mining claim.

Dated and posted on the ground this 19th day of Sept 1972.

RECEIVED
B. L. M. AZ STATE OFFICE

OCT 19 1972
10:00 A.M.
PHOENIX, ARIZONA

PHELPS DODGE CORPORATION
By Harry E. Metz
Harry E. Metz

A MC 79231

SUPPLEMENT TO LOCATION NOTICE INFORMATION

The SK.V. NO. 134-A PLACER MINING CLAIM is owned by Phelps Dodge Corporation, whose current mailing address is Highway 92, Bisbee, Arizona, 85603. The claim was located on SEPT 19 1972 and is situated in _____ NE $\frac{1}{4}$, Section 26 T 13N R 4W and, _____ $\frac{1}{4}$, Section _____ T _____ R _____ and, _____ $\frac{1}{4}$, Section _____ T _____ R _____ and, _____ $\frac{1}{4}$, Section _____ T _____ R _____, Gila and Salt River Base and Meridian, in the State of Arizona.

A MC 79231

RECEIVED
B. L. M. AZ STATE OFFICE

OCT 19 1974

10:00 A.M.
PHOENIX, ARIZONA

I do hereby certify that the within instrument was filed and recorded at the request of Fred Phillips on Sept 19 1972 at 11:25 o'clock 17 Book 779 Official Records Page 469 Records of Yavapai County, Arizona.

WITNESS my hand and official seal the day and year first above written.

PATSY C. JENNEY, County Recorder

By Margaret Deputy

INDEXED

Microfilmed

Notice of Mining Location PLACER CLAIM

RECEIVED
B. L. M. AZ STATE OFFICE

OCT 19 1972

10:00 A.M.
PHOENIX, ARIZONA

TO ALL WHOM IT MAY CONCERN:

This Placer Mining Claim, the name of which is the S. K. V. No. 135-A

Place Mining Claim, situate on lands belonging to the United State of America, and being a form of valuable mineral deposit other than in veins or lodes of quartz or other rock in place, was entered

upon and located for the purpose of exploration and purchase by _____

PHELPS DODGE CORPORATION

(Locator must insert either "a citizen of the United States" or "who has declared his intention to become a citizen of the United States")

the undersigned, on the 19 day of June, 19 70

we claim 20 acres thereof, and have marked the same on the ground as

follows: Beginning at the NW Corner of the W 1/2 of the

SW 1/4 of the NE 1/4 of Section 26 T 13 N R 4 W

(If the land be surveyed land, make the starting point a corner of a rectilinear subdivision of such survey)

G & S R B & M

at a 4" x 4" x 4" POST (post, stone or other monument) where this notice is posted;

thence East 660 feet to a 4" x 4" x 4" POST

, thence South 1320 feet to a

4" x 4" x 4" POST, thence West 660 feet to a

4" x 4" x 4" POST, thence North 1320

feet to the place of beginning, containing 20 acres, all in Section 26

T 13 N R 4 W G & S R B & M in the Copper Basin

Mining District, in the County of YAVAPAI, in the State of Arizona,

about 5 miles in a Southeasterly direction from

Skull Valley, Arizona

This is intended as an original location of the S.K.V. No. 135-A placer mining claim, covering all of the same ground included in the S.K.V. No. 135 placer mining claim, located on June 19, 1970, by the undersigned, the notice of location of which was recorded August 14, 1970, in Book 613, page 673, in the office of the County Recorder of Yavapai County, Arizona. All of the requirements of law relating to the location of mining claims have been, or within the times required by law will be, complied with by this location, including the performance of new location work, but by this location the undersigned does not intend to and does not waive any rights it may have acquired under and by virtue of the location of the said S.K.V. No. 135 placer mining claim.

Dated and posted on the ground this 19th day of Sept 1972.

PHELPS DODGE CORPORATION

By Harry E. Metz
Harry E. Metz

A M C 79232

RECEIVED
B. L. M. AZ STATE OFFICE

OCT 19 1974

10:00 A.M.
PHOENIX, ARIZONA

SUPPLEMENT TO LOCATION NOTICE INFORMATION

The SKV. NO. 135-A PLACER MINING CLAIM is owned by Phelps Dodge Corporation, whose current mailing address is Highway 92, Bisbee, Arizona, 85603. The claim was located on SEPT. 19, 1972 and is situated in _____ NE $\frac{1}{4}$, Section 26 T 13N R 4W and, _____ $\frac{1}{4}$, Section _____ T _____ R _____ and, _____ $\frac{1}{4}$, Section _____ T _____ R _____ and, _____ $\frac{1}{4}$, Section _____ T _____ R _____, Gila and Salt River Base and Meridian, in the State of Arizona.

A MC 79232

I do hereby certify that the within instrument was filed and recorded at the request of Fred Phillips
on Sept 19 A 972 at 11:25 o'clock A Book 779 Official Records
Page 470 Records of Yavapai County, Arizona.

WITNESS my hand and official seal the day and year first above written.

INDEXED

Microfilmed

PATSY C. JENNEY, County Recorder

By Margaret Vale Deputy

RECEIVED
B. L. M. AZ STATE OFFICE

Notice of Mining Location PLACER CLAIM

OCT 19 1970

10:00 A.M.
PHOENIX, ARIZONA

TO ALL WHOM IT MAY CONCERN:

This Placer Mining Claim, the name of which is the S. K. V. No. 136-A

Place Mining Claim, situate on lands belonging to the United State of America, and being a form of valuable mineral deposit other than in veins or lodes of quartz or other rock in place, was entered

upon and located for the purpose of exploration and purchase by _____

PHELPS DODGE CORPORATION

(Locator must insert either "a citizen of the United States" or "who has declared his intention to become a citizen of the United States")

the undersigned, on the 19 day of June, 19 70

we claim 20 acres thereof, and have marked the same on the ground as

follows: Beginning at the SW Corner of the W 1/2 of the

NW 1/4 of the NE 1/4 of Section 26 T 13 N R 4 W

(If the land be surveyed land, make the starting point a corner of a rectilinear subdivision of such survey)

G & S R B & M

at a 4" x 4" x 4' POST (post, stone or other monument) where this notice is posted;

thence North 1320 feet to a 4" x 4" x 4' POST

, thence East 660 feet to a

4" x 4" x 4' POST, thence South 1320 feet to a

4" x 4" x 4' POST, thence West 660

feet to the place of beginning, containing 20 acres, all in Section 26

T 13 N R 4 W G & S R B & M in the Copper Basin

Mining District, in the County of YAVAPAI, in the State of Arizona,

about 5 miles in a Southeasterly direction from

Skull Valley, Arizona

This is intended as an original location of the S.K.V. No. 136-A placer mining claim, covering all of the same ground included in the S.K.V. No. 136 placer mining claim, located on June 19, 1970, by the undersigned, the notice of location of which was recorded August 14, 1970, in Book 613, page 674, in the office of the County Recorder of Yavapai County, Arizona. All of the requirements of law relating to the location of mining claims have been, or within the times required by law will be, complied with by this location, including the performance of new location work, but by this location the undersigned does not intend to and does not waive any rights it may have acquired under and by virtue of the location of the said S.K.V. No. 136 placer mining claim.

Dated and posted on the ground this 19th day of Sept 1970.

PHELPS DODGE CORPORATION

By Harry E. Metz
Harry E. Metz

A
M
C
7
9
2
3
3

RECEIVED
B. L. M. AZ STATE OFFICE

001 19 -

10:00 A.M.
PHOENIX, ARIZONA

SUPPLEMENT TO LOCATION NOTICE INFORMATION

The SKV. NO. 136-A PLACER MINING CLAIM is owned by Phelps Dodge Corporation, whose current mailing address is Highway 92, Bisbee, Arizona, 85603. The claim was located on SEPT. 19, 1972 and is situated in _____ NE $\frac{1}{4}$, Section 26 T 13N R 4W and, _____ $\frac{1}{4}$, Section _____ T _____ R _____ and, _____ $\frac{1}{4}$, Section _____ T _____ R _____ and, _____ $\frac{1}{4}$, Section _____ T _____ R _____, Gila and Salt River Base and Meridian, in the State of Arizona.

A MC 79233

I do hereby certify that the within instr. was filed and recorded at the request of J. L. Phillipi on July 2 1973 at 8:05 o'clock. Book 848 Official Records

Page 780 Records of Yavapai County, Arizona.

WITNESS my hand and official seal the day and year first above written

INDEXED

Microfilmed

PATSY O. JENNEY, County Recorder

By Paul G. Hudge Deputy

Notice of Mining Location

AMENDED PLACER CLAIM

TO ALL WHOM IT MAY CONCERN:

This Placer Mining Claim, the name of which is the S.K.V. No. 137-A, Amended

Place Mining Claim, situate on lands belonging to the United State of America, and being a form of valuable mineral deposit other than in veins or lodes of quartz or other rock in place, was entered

upon and located for the purpose of exploration and purchase by _____

Phelps Dodge Corporation

(Locator must insert either "a citizen of the United States" or "who has declared his intention to become a citizen of the United States")

the undersigned, on the 30th day of June, 1973

we claim 10 acres thereof, and have marked the same on the ground as

follows: Beginning at the NW corner of the S-1/2 of the E-1/2 of the NE-1/4

of the NW-1/4 of Section 26 T 13 N, R 4 W, G & SR B & M

(If the land be surveyed land, make the starting point a corner of a rectangular subdivision of such survey)

at a 4" x 4" x 4" post (post, stone or other monument) where this notice is posted;

thence east 660 feet to a 4" x 4" x 4" post

, thence south 660 feet to a

4" x 4" x 4" post, thence west 660 feet to a

4" x 4" x 4" post, thence north 660

feet to the place of beginning, containing 10 acres, all in Section 26

T 13 N, R 4 W, G & SR B & M in Copper Basin

Mining District, in the County of Yavapai, in the State of Arizona,

about 5 miles in a southeasterly direction from

Skull Valley, Arizona

amended

This is intended as an ~~original~~ location of the S.K.V. No. 137-A

placer mining claim, covering a portion of the same ground included

in the S.K.V. No. 137-A placer mining claim, located on September 19,

1972, by the undersigned, the notice of location of which was recorded

September 19, 1972, in Book 779, page 471, in the office of

the County Recorder of Yavapai County, Arizona. All of the requirements of law

relating to the location of mining claims have been, or within the times required

by law will be, complied with by this location, including the performance of new

location work, but by this location the undersigned does not intend to and does

not waive any rights it may have acquired under and by virtue of the location of

the said S.K.V. No. 137-A placer mining claim.

Dated and posted on the ground this 30th day of June 1973.

PHELPS DODGE CORPORATION

By J. L. Phillipi

~~Handwritten signature~~

Fred L. Phillipi

A M C 79734

I do hereby certify that the within instr was filed and recorded at the request of Fred Phillipi on Sept 19 1972 at 11:25 o'clock PM Book 779 Official Records Page 471 Records of Yavapai County, Arizona.

WITNESS my hand and official seal the day and year first above written.

PATSY C. JENNEY, County Recorder

By Margaret Hale Deputy

INDEXED Microfilmed

Notice of Mining Location PLACER CLAIM

OCT 19

10:00 A.M.

TO ALL WHOM IT MAY CONCERN:

This Placer Mining Claim, the name of which is the S. K. V. No. 137-A

Place Mining Claim, situate on lands belonging to the United State of America, and being a form of valuable mineral deposit other than in veins or lodes of quartz or other rock in place, was entered upon and located for the purpose of exploration and purchase by

PHELPS DODGE CORPORATION

(Locator must insert either "a citizen of the United States" or "who has declared his intention to become a citizen of the United States")

the undersigned, on the 19 day of June, 1970

we claim 20 acres thereof, and have marked the same on the ground as

follows: Beginning at the SE Corner of the E 1/2 of the NE 1/4

of the NW 1/4 of Section 26 T 13 N R 4 W

(If the land be surveyed land, make the starting point a corner of a rectilinear subdivision of such survey)

G & S R B & M

at a 4" x 4" x 4' POST (post, stone or other monument) where this notice is posted;

thence West 660 feet to a 4" x 4" x 4' POST

, thence North 1320 feet to a

4" x 4" x 4' POST, thence East 660 feet to a

4" x 4" x 4' POST, thence South 1320

feet to the place of beginning, containing 20 acres, all in Section 26

T 13 N R 4 W G & S R B & M in Copper Basin

Mining District, in the County of YAVAPAI, in the State of Arizona,

about 5 miles in a Southeasterly direction from

Skull Valley, Arizona

This is intended as an original location of the S.K.V. No. 137-A placer mining claim, covering all of the same ground included in the S.K.V. No. 137 placer mining claim, located on June 19, 1970, by the undersigned, the notice of location of which was recorded August 14, 1970, in Book 613, page 675, in the office of the County Recorder of Yavapai County, Arizona. All of the requirements of law relating to the location of mining claims have been, or within the times required by law will be, complied with by this location, including the performance of new location work, but by this location the undersigned does not intend to and does not waive any rights it may have acquired under and by virtue of the location of the said S.K.V. No. 137 placer mining claim.

Dated and posted on the ground this 19th day of Sept 1972.

PHELPS DODGE CORPORATION

By Harry E. Metz
Harry E. Metz

A MC 79234

RECEIVED
B. L. M. AZ STATE OFFICE

OCT 19 1978

10:00 A.M.
PHOENIX, ARIZONA

SUPPLEMENT TO LOCATION NOTICE INFORMATION

The SKV. 16 137-A PLACER MINING CLAIM is owned by Phelps Dodge Corporation, whose current mailing address is Highway 92, Bisbee, Arizona, 85603. The claim was located on SEPT. 19, 1972 and is situated in
NW ¼, Section 26 T 13N R 4W and,
¼, Section _____ T _____ R _____ and,
¼, Section _____ T _____ R _____ and,
¼, Section _____ T _____ R _____,
Gila and Salt River Base and Meridian, in the State of Arizona.


A M C
79234

I do hereby certify that the within instr. was filed and recorded at the request of J. L. Phillipi on July 2 1973 at 8:05 o'clock A.M. Book 848 Official Records Page 782 Records of Yavapai County, Arizona.

WITNESS my hand and official seal the day and year first above written.

RAISY C. JENNEY County Recorder

By R. Keaton Deputy



INDEXED

Notice of Mining Location AMENDED PLACER CLAIM



TO ALL WHOM IT MAY CONCERN:

This Placer Mining Claim, the name of which is the S.K.V. No. 138-A, Amended

Place Mining Claim, situate on lands belonging to the United State of America, and being a form of valuable mineral deposit other than in veins or lodes of quartz or other rock in place, was entered

upon and located for the purpose of exploration and purchase by _____

Phelps Dodge Corporation

(Locator must insert either "a citizen of the United States" or "who has declared his intention to become a citizen of the United States")

the undersigned, on the 30th day of June, 1973

we claim 10 acres thereof, and have marked the same on the ground as

follows: Beginning at the NW corner of the S-1/2 of the E-1/2 of the SE-1/4

of the NW-1/4 of Section 26, T 13 N, R 4 W, G & SR B & M

(If the land be surveyed land, make the starting point a corner of a rectilinear subdivision of such survey)

at a 4" x 4" x 4" post (post, stone or other monument) where this notice is posted;

thence east 660 feet to a 4" x 4" x 4" post

, thence south 660 feet to a

4" x 4" x 4" post, thence west 660 feet to a

4" x 4" x 4" post, thence north 660

feet to the place of beginning, containing .10 acres, all in Section 26

T 13 N, R 4 W, G & SR B & M in Copper Basin

Mining District, in the County of Yavapai, in the State of Arizona,

about 5 miles in a southeasterly direction from

Skull Valley, Arizona

This is intended as an ~~xxxxxxx~~ ^{amended} location of the S.K.V. No. 138-A placer mining claim, covering a portion of the same ground included in the S.K.V. No. 138-A placer mining claim, located on September 19, 1972, by the undersigned, the notice of location of which was recorded September 19, 1972, in Book 779, page 472, in the office of the County Recorder of Yavapai County, Arizona. All of the requirements of law relating to the location of mining claims have been, or within the times required by law will be, complied with by this location, including the performance of new location work, but by this location the undersigned does not intend to and does not waive any rights it may have acquired under and by virtue of the location of the said S.K.V. No. 138-A placer mining claim.

Dated and posted on the ground this 30th day of June, 1973.

PHELPS DODGE CORPORATION

By J. L. Phillipi
~~XXXXXXXXXXXX~~

Fred L. Phillipi

A M C 79235

I do hereby certify that the within instrument was filed and recorded at the request of J. D. Phillips on Sept 19 1972 at 11:25 o'clock a. M. Book 779 Official Records

Page 472 Records of Yavapai County, Arizona.

WITNESS my hand and official seal the day and year first above written.

PATSY C. JENNEY, County Recorder

By Mary C. Hampton Deputy

INDEXED

Microfilmed

RECEIVED

B. L. M. AZ STATE OFFICE

OCT 19 1972

8:00 A.M.

YAVAPAI, ARIZONA

Notice of Mining Location PLACER CLAIM

TO ALL WHOM IT MAY CONCERN:

This Placer Mining Claim, the name of which is the S. K. V. No. 138-A

Place Mining Claim, situate on lands belonging to the United State of America, and being a form of valuable mineral deposit other than in veins or lodes of quartz or other rock in place, was entered upon and located for the purpose of exploration and purchase by _____

PHELPS DODGE CORPORATION

(Locator must insert either "a citizen of the United States" or "who has declared his intention to become a citizen of the United States")
the undersigned, on the 19 day of June, 1970

we claim 20 acres thereof, and have marked the same on the ground as follows: Beginning at the NE Corner of the E 1/2 of the

SE 1/4 of the NW 1/4 of Section 26 T 13 N R 4 W
(If the land be surveyed land, make the starting point a corner of a rectilinear subdivision of such survey)
G & S R B & M

at a 4" x 4" x 4' POST (post, stone or other monument) where this notice is posted; thence South 1320 feet to a 4" x 4" x 4' POST

, thence West 660 feet to a

4" x 4" x 4' POST, thence North 1320 feet to a

4" x 4" x 4' POST, thence East 660

feet to the place of beginning, containing 20 acres, all in Section 26

T 13 N R 4 W G & S R B & M in the Copper Basin

Mining District, in the County of YAVAPAI, in the State of Arizona,

about 5 miles in a Southeasterly direction from

Skull Valley, Arizona

This is intended as an original location of the S.K.V. No. 138-A placer mining claim, covering all of the same ground included in the S.K.V. No. 138 placer mining claim, located on June 19, 1970, by the undersigned, the notice of location of which was recorded August 14, 1970, in Book 613, page 676, in the office of the County Recorder of Yavapai County, Arizona. All of the requirements of law relating to the location of mining claims have been, or within the times required by law will be, complied with by this location, including the performance of new location work, but by this location the undersigned does not intend to and does not waive any rights it may have acquired under and by virtue of the location of the said S.K.V. No. 138 placer mining claim.

Dated and posted on the ground this 19th day of Sept 1972.

PHELPS DODGE CORPORATION

By Harry E. Metz
Harry E. Metz

A M C 79235

RECEIVED
B. L. M. AZ STATE OFFICE

OCT 19 4/9

10:00 A.M.
PHOENIX, ARIZONA

A MC 79235

SUPPLEMENT TO LOCATION NOTICE INFORMATION

The S.K.V. No. 138-A PLACER MINING CLAIM is owned by Phelps Dodge Corporation, whose current mailing address is Highway 92, Bisbee, Arizona, 85603. The claim was located on SEPT. 19, 1972 and is situated in
NW 1/4, Section 26 T 13N R 4W and,
1/4, Section _____ T _____ R _____ and,
1/4, Section _____ T _____ R _____ and,
1/4, Section _____ T _____ R _____,
Gila and Salt River Base and Meridian, in the State of Arizona.

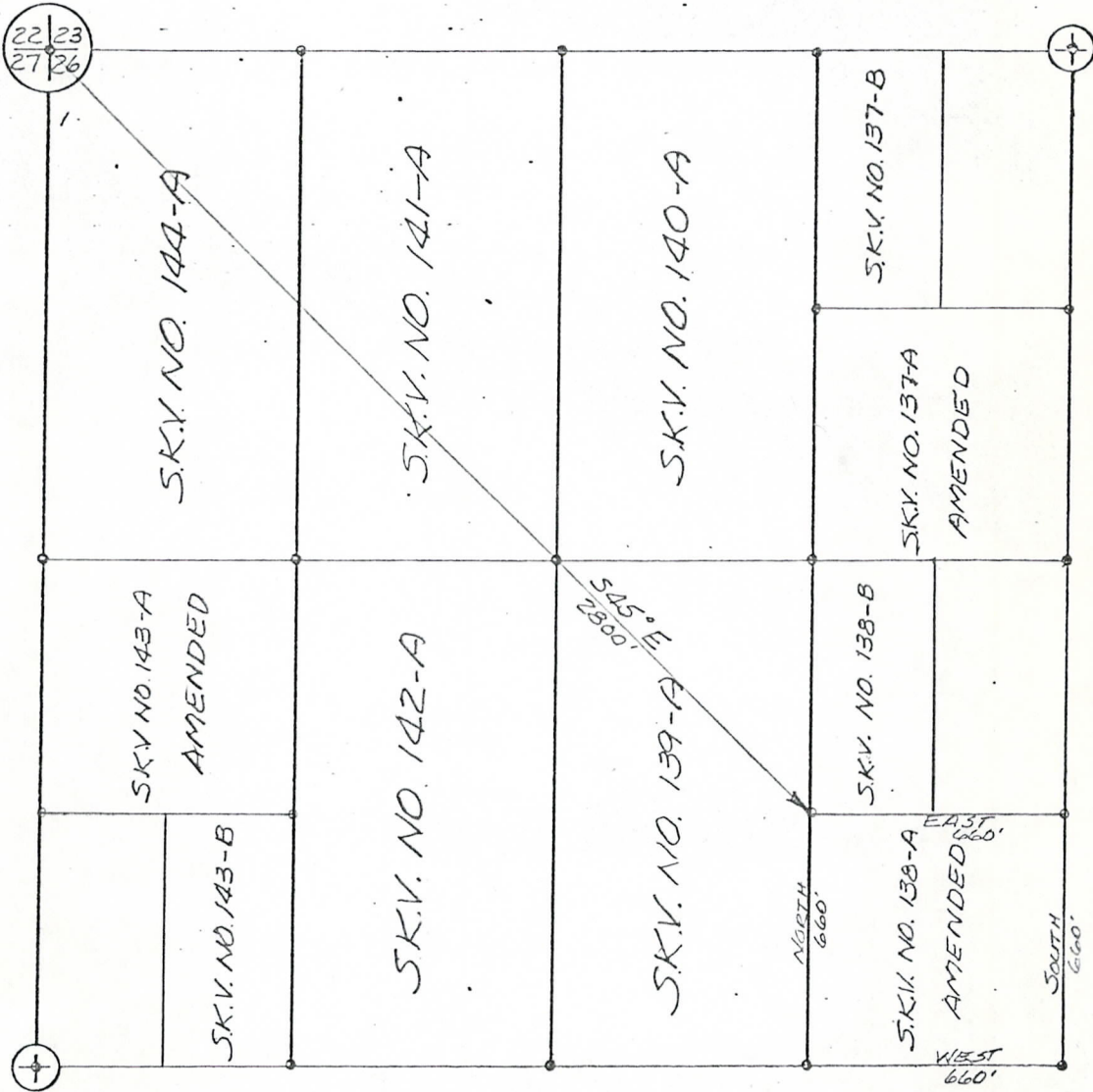
RECEIVED
B. L. M. AZ STATE OFFICE

OCT 19 1979

10:00 A.M.
PHOENIX, ARIZONA



A MC 79235



NW 1/4 SEC. 26, T13N, R4W - G & S R B & M

PLAT OF S.K.V. NO. 138-A PLACER MINING CLAIM	PHELPS DODGE CORPORATION COPPER BASIN MINING DISTRICT YAVAPAI COUNTY, ARIZONA	SCALE: 1"=500'
		DATE

I do hereby certify that the within instr. was filed and recorded at the request of F. L. Phillips on Sept 19, 1972 at 11:25 o'clock a Book 779 Official Records Page 473

Records of Yavapai County, Arizona.

WITNESS my hand and official seal the day and year first above written.

Microfilmed

PATSY C. JENNEY, County Recorder

By Mary C. Hampton Deputy

INDEXED

Notice of Mining Location PLACER CLAIM

RECEIVED
B. L. M. AZ STATE OFFICE

OCT 19 1972

10:00 A.M.

PHOENIX, ARIZONA

TO ALL WHOM IT MAY CONCERN:

This Placer Mining Claim, the name of which is the S. K. V. No. 139-A

Place Mining Claim, situate on lands belonging to the United State of America, and being a form of valuable mineral deposit other than in veins or lodes of quartz or other rock in place, was entered

upon and located for the purpose of exploration and purchase by _____

PHELPS DODGE CORPORATION

(Locator must insert either "a citizen of the United States" or "who has declared his intention to become a citizen of the United States")

the undersigned, on the 19 day of June, 1950

we claim 20 acres thereof, and have marked the same on the ground as

follows: Beginning at the NW Corner of the W 1/2 of the

SE 1/4 of the NW 1/4 of Section 26 T 13 N R 4 W

(If the land be surveyed land, make the starting point a corner of a rectilinear subdivision of such survey)

G & S R B & M

at a 4" x 4" x 4' POST (post, stone or other monument) where this notice is posted;

thence East 660 feet to a 4" x 4" x 4' POST

, thence South 1320 feet to a

4" x 4" x 4' POST, thence West 660 feet to a

4" x 4" x 4' POST, thence North 1320

feet to the place of beginning, containing 20 acres, all in Section 26

T 13 N R 4 W G & S R B & M in the Copper Basin

Mining District, in the County of YAVAPAI, in the State of Arizona,

about 5 miles in a Southeasterly direction from

Skull Valley, Arizona

This is intended as an original location of the S.K.V. No. 139-A placer mining claim, covering all of the same ground included in the S.K.V. No. 139 placer mining claim, located on June 19, 1970, by the undersigned, the notice of location of which was recorded August 14, 1970, in Book 613, page 677, in the office of the County Recorder of Yavapai County, Arizona. All of the requirements of law relating to the location of mining claims have been, or within the times required by law will be, complied with by this location, including the performance of new location work, but by this location the undersigned does not intend to and does not waive any rights it may have acquired under and by virtue of the location of the said S.K.V. No. 139 placer mining claim.

Dated and posted on the ground this 19th day of Sept 1972.

PHELPS DODGE CORPORATION

By Harry E. Metz
Harry E. Metz

A MC 79236

RECEIVED
B. L. M. AZ STATE OFFICE

OCT 19 1979

10:00 A.M.
PHOENIX, ARIZONA

SUPPLEMENT TO LOCATION NOTICE INFORMATION

The SKV. NO. 139-A PLACER MINING CLAIM is owned by Phelps Dodge Corporation, whose current mailing address is Highway 92, Bisbee, Arizona, 85603. The claim was located on SEPT. 19, 1972 and is situated in _____ NW $\frac{1}{4}$, Section 26 T13N R4W and, _____ $\frac{1}{4}$, Section _____ T _____ R _____ and, _____ $\frac{1}{4}$, Section _____ T _____ R _____ and, _____ $\frac{1}{4}$, Section _____ T _____ R _____, Gila and Salt River Base and Meridian, in the State of Arizona.

A MC 79236

I do hereby certify that the within instrument was filed and recorded at the request of Fred Phillips
on Sept 19 1972 at 11:25 o'clock a 7:19 Official Records
Page 474 Records of Yavapai County, Arizona.

WITNESS my hand and official seal the day and year first above written.

INDEXED Microfilmed

PATSY C. JENNEY, County Recorder

By Mary C. Hampton Deputy

RECEIVED
L. M. AZ STATE OFFICE

Notice of Mining Location PLACER CLAIM

OCT 19
10:00 A.M.
PHOENIX, ARIZONA

TO ALL WHOM IT MAY CONCERN:

This Placer Mining Claim, the name of which is the S. K. V. No. 140-A

Place Mining Claim, situate on lands belonging to the United State of America, and being a form of valuable mineral deposit other than in veins or lodes of quartz or other rock in place, was entered

upon and located for the purpose of exploration and purchase by _____

PHELPS DODGE CORPORATION

(Locator must insert either "a citizen of the United States" or "who has declared his intention to become a citizen of the United States")
the undersigned, on the 19 day of June, 1970

we claim 20 acres thereof, and have marked the same on the ground as

follows: Beginning at the SW Corner of the W 1/2 of the

NE 1/4 of the NW 1/4 of Section 26 T 13 N R 4 W

(If the land be surveyed land, make the starting point a corner of a rectilinear subdivision of such survey)

G & S R B & M

at a 4" x 4" x 4" POST (post, stone or other monument) where this notice is posted;

thence North 1320 feet to a 4" x 4" x 4" POST

, thence East 660 feet to a

4" x 4" x 4" POST, thence South 1320 feet to a

4" x 4" x 4" POST, thence West 660

feet to the place of beginning, containing 20 acres, all in Section 26

T 13 N R 4 W G & S R B & M in the Copper Basin

Mining District, in the County of YAVAPAI, in the State of Arizona,

about 5 miles in a Southeasterly direction from

Skull Valley, Arizona

This is intended as an original location of the S.K.V. No. 140-A placer mining claim, covering all of the same ground included in the S.K.V. No. 140 placer mining claim, located on June 19, 1970, by the undersigned, the notice of location of which was recorded August 14, 1970, in Book 613, page 678, in the office of the County Recorder of Yavapai County, Arizona. All of the requirements of law relating to the location of mining claims have been, or within the times required by law will be, complied with by this location, including the performance of new location work, but by this location the undersigned does not intend to and does not waive any rights it may have acquired under and by virtue of the location of the said S.K.V. No. 140 placer mining claim.

Dated and posted on the ground this 19th day of Sept 1972.

PHELPS DODGE CORPORATION

By

Harry E. Metz
Harry E. Metz

3-18-80

A MC 79237

70237

RECEIVED
B. M. AZ STATE OFFICE

OCT 19 4

10:00 A.M.
PHOENIX, ARIZONA

SUPPLEMENT TO LOCATION NOTICE INFORMATION

The SK.V. NO. 140-A PLACER MINING CLAIM is owned by Phelps Dodge Corporation, whose current mailing address is Highway 92, Bisbee, Arizona, 85603. The claim was located on SEPT. 19, 1972 and is situated in _____ NW $\frac{1}{4}$, Section 26 T 13N R 4W and, _____ $\frac{1}{4}$, Section _____ T _____ R _____ and, _____ $\frac{1}{4}$, Section _____ T _____ R _____ and, _____ $\frac{1}{4}$, Section _____ T _____ R _____, Gila and Salt River Base and Meridian, in the State of Arizona.

A MC 79237

I do hereby certify that the within instrument was filed and recorded at the request of Fred Phillipi on Sept 19 1972 at 11:25 o'clock A Book 779 Official Records Page 475 Records of Yavapai County, Arizona.

8-18-80
eg

WITNESS my hand and official seal the day and year first above written.

PATSY C. JENNEY, County Recorder
By Margaret Vaile Deputy

INDEXED Microfilmed

Notice of Mining Location PLACER CLAIM

RECEIVED
B. L. M. AZ STATE OFFICE

OCT 19 1972

10:00 A.M.

TO ALL WHOM IT MAY CONCERN:

This Placer Mining Claim, the name of which is the S. K. V. No. 141-A

Place Mining Claim, situate on lands belonging to the United State of America, and being a form of valuable mineral deposit other than in veins or lodes of quartz or other rock in place, was entered

upon and located for the purpose of exploration and purchase by
PHELPS DODGE CORPORATION

(Locator must insert either "a citizen of the United States" or "who has declared his intention to become a citizen of the United States")
the undersigned, on the 19 day of June, 19 70

we claim 20 acres thereof, and have marked the same on the ground a follows: Beginning at the SE Corner of the E 1/2 of the NW 1/4

of the NW 1/4 of Section 26 T 13 N R 4 W
(If the land be surveyed land, make the starting point a corner of a rectangular subdivision of such survey)
G & S R B & M

at a 4" x 4" x 4' POST (post, stone or other monument) where this notice is posted; thence West 660 feet to a 4" x 4" x 4' POST, thence North 1320 feet to a 4" x 4" x 4' POST, thence East 660 feet to a 4" x 4" x 4' POST, thence South 1320 feet to the place of beginning, containing 20 acres, all in Section 26 T 13 N R 4 W G & S R B & M in Copper Basin

Mining District, in the County of YAVAPAI, in the State of Arizona, about 5 miles in a Southeasterly direction from Skull Valley, Arizona

This is intended as an original location of the S.K.V. No. 141-A placer mining claim, covering all of the same ground included in the S.K.V. No. 141 placer mining claim, located on June 19, 1970, by the undersigned, the notice of location of which was recorded August 14, 1970, in Book 613, page 679, in the office of the County Recorder of Yavapai County, Arizona. All of the requirements of law relating to the location of mining claims have been, or within the times required by law will be, complied with by this location, including the performance of new location work, but by this location the undersigned does not intend to and does not waive any rights it may have acquired under and by virtue of the location of the said S.K.V. No. 141 placer mining claim.

Dated and posted on the ground this 19th day of Sept 1972.

PHELPS DODGE CORPORATION

By Harry E. Metz
Harry E. Metz

A
M
C
70728

RECEIVED
B. L. M. AZ STATE OFFICE

OCT 19 1979

10:00 A.M.
PHOENIX, ARIZONA

SUPPLEMENT TO LOCATION NOTICE INFORMATION

The SKY. NO. 141-A PLACER MINING CLAIM is owned by Phelps Dodge Corporation, whose current mailing address is Highway 92, Bisbee, Arizona, 85603. The claim was located on SEPT. 19, 1972 and is situated in _____ NW $\frac{1}{4}$, Section 26 T 13N R 4W and, _____ $\frac{1}{4}$, Section _____ T _____ R _____ and, _____ $\frac{1}{4}$, Section _____ T _____ R _____ and, _____ $\frac{1}{4}$, Section _____ T _____ R _____, Gila and Salt River Base and Meridian, in the State of Arizona.

A M C 79238

I do hereby certify that the within instrument was filed and recorded at the request of Fred Phillips on Sept 19 1972 at 11:25 o'clock 17 Book 779 Official Records Page 476 Records of Yavapai County, Arizona.

31580

WITNESS my hand and official seal the day and year first above written.

PATSY C. JENNEY, County Recorder

By Margaret Hale

RECEIVED
P. L. MAZ STATE OFFICE
OCT 19 1972
10:00 A.M.
PHOENIX, ARIZONA

INDEXED Microfilmed

Notice of Mining Location PLACER CLAIM

TO ALL WHOM IT MAY CONCERN:

This Placer Mining Claim, the name of which is the S. K. V. No. 142-A

Place Mining Claim, situate on lands belonging to the United State of America, and being a form of valuable mineral deposit other than in veins or lodes of quartz or other rock in place, was entered

upon and located for the purpose of exploration and purchase by

PHELPS DODGE CORPORATION

(Locator must insert either "a citizen of the United States" or "who has declared his intention to become a citizen of the United States")

the undersigned, on the 19 day of June, 1970

we claim 20 acres thereof, and have marked the same on the ground as

follows: Beginning at the NE Corner of the E 1/2 of the

SW 1/4 of the NW 1/4 of Section 26 T 13 N R 4 W

(If the land be surveyed land, make the starting point a corner of a rectangular subdivision of such survey)

G & S R B & M

at a 4" x 4" x 4' POST (post, stone or other monument) where this notice is posted;

thence South 1320 feet to a 4" x 4" x 4' POST

, thence West 660 feet to a

4" x 4" x 4' POST, thence North 1320 feet to a

4" x 4" x 4' POST, thence East 660

feet to the place of beginning, containing 20 acres, all in Section 26

T 13 N R 4 W G & S R B & M in the Copper Basin

Mining District, in the County of YAVAPAI, in the State of Arizona,

about 5 miles in a Southeasterly direction from

Skull Valley, Arizona

This is intended as an original location of the S.K.V. No. 142-A placer mining claim, covering all of the same ground included in the S.K.V. No. 142 placer mining claim, located on June 19, 1970, by the undersigned, the notice of location of which was recorded August 14, 1970, in Book 613, page 680, in the office of the County Recorder of Yavapai County, Arizona. All of the requirements of law relating to the location of mining claims have been, or within the times required by law will be, complied with by this location, including the performance of new location work, but by this location the undersigned does not intend to and does not waive any rights it may have acquired under and by virtue of the location of the said S.K.V. No. 142 placer mining claim.

Dated and posted on the ground this 19th day of Sept 1972.

PHELPS DODGE CORPORATION

By Harry E. Metz
Harry E. Metz

A MC 79239

RECEIVED
B. L. M. AZ STATE OFFICE

00110

10:00 A.M.
PHOENIX, ARIZONA

SUPPLEMENT TO LOCATION NOTICE INFORMATION

The SK.V. NO. 142-A PLACER MINING CLAIM is owned by Phelps Dodge Corporation, whose current mailing address is Highway 92, Bisbee, Arizona, 85603. The claim was located on SEPT. 19, 1972 and is situated in _____ NW $\frac{1}{4}$, Section 26 T13N R4W and, _____ $\frac{1}{4}$, Section _____ T _____ R _____ and, _____ $\frac{1}{4}$, Section _____ T _____ R _____ and, _____ $\frac{1}{4}$, Section _____ T _____ R _____, Gila and Salt River Base and Meridian, in the State of Arizona.

A MC 79239

I do hereby certify that the within instrument was filed and recorded at the request of Fred L. Phillipi on July 3 A.D., 1973 at 8:05 o'clock 9 Book 848 Official Records Page 784 Records of Yavapai County, Arizona.

WITNESS my hand and official seal the day and year first above written.

PAISY C. JENNEY, County Recorder

By Paul Sturidge

INDEXED

RECEIVED
B. L. M. AZ STATE OFFICE
OCT 1 9 1973
10:00 A.M.
PHOENIX, ARIZONA

Notice of Mining Location AMENDED PLACER CLAIM

TO ALL WHOM IT MAY CONCERN:

This Placer Mining Claim, the name of which is the S.K.V. No. 143-A, Amended

Place Mining Claim, situate on lands belonging to the United State of America, and being a form of valuable mineral deposit other than in veins or lodes of quartz or other rock in place, was entered

upon and located for the purpose of exploration and purchase by _____

Phelps Dodge Corporation

(Locator must insert either "a citizen of the United States" or "who has declared his intention to become a citizen of the United States")
the undersigned, on the 30th day of June, 1973

we claim 10 acres thereof, and have marked the same on the ground as

follows: Beginning at the SE corner of the N-1/2 of the W-1/2 of the SW-1/4

of the NW-1/4 of Section 26, T 13 N, R 4 W, G & SR B & M

(If the land be surveyed land, make the starting point a corner of a rectilinear subdivision of such survey)

at a 4" x 4" x 4" post (post, stone or other monument) where this notice is posted;

thence west 660 feet to a 4" x 4" x 4" post

, thence north 660 feet to a

4" x 4" x 4" post, thence east 660 feet to a

4" x 4" x 4" post, thence south 660

feet to the place of beginning, containing 10 acres, all in Section 26

T 13 N, R 4 W, G & SR B & M in the Copper Basin

Mining District, in the County of Yavapai, in the State of Arizona,

about 5 miles in a southeasterly direction from

Skull Valley, Arizona

This is intended as an ~~original~~ ^{amended} location of the S.K.V. No. 143-A placer mining claim, covering a portion of the same ground included in the S.K.V. No. 143-A placer mining claim, located on September 19, 1972, by the undersigned, the notice of location of which was recorded September 19, 1972, in Book 779, page 477, in the office of the County Recorder of Yavapai County, Arizona. All of the requirements of law relating to the location of mining claims have been, or within the times required by law will be, complied with by this location, including the performance of new location work, but by this location the undersigned does not intend to and does not waive any rights it may have acquired under and by virtue of the location of the said S.K.V. No. 143-A placer mining claim.

Dated and posted on the ground this 30th day of June 1973.

PHELPS DODGE CORPORATION

By Fred L. Phillipi
XXXXXXXXXXXXX
Fred L. Phillipi

WITNESS my hand and official seal the day and year first above written.

PATSY C. JENNEY, County Recorder
By Margaret Hale Deputy
RECEIVED
B. L. M. AZ STATE OFFICE

INDEXED

Microfilmed

Notice of Mining Location PLACER CLAIM

OCT 19 1970
10:00 A.M.
PHOENIX, ARIZONA

TO ALL WHOM IT MAY CONCERN:

This Placer Mining Claim, the name of which is the S. K. V. No. 143-A

Place Mining Claim, situate on lands belonging to the United State of America, and being a form of valuable mineral deposit other than in veins or lodes of quartz or other rock in place, was entered upon and located for the purpose of exploration and purchase by
PHELPS DODGE CORPORATION

(Locator must insert either "a citizen of the United States" or "who has declared his intention to become a citizen of the United States")
the undersigned, on the 19 day of June, 1970

we claim 20 acres thereof, and have marked the same on the ground as

follows: Beginning at the NW Corner of the W 1/2 of the
SW 1/4 of the NW 1/4 of Section 26 T 13 N R 4 W
(If the land be surveyed land, make the starting point a corner of a rectilinear subdivision of such survey)
G & S R B & M

at a 4" x 4" x 4' POST (post, stone or other monument) where this notice is posted;
thence East 660 feet to a 4" x 4" x 4' POST
thence South 1320 feet to a
4" x 4" x 4' POST, thence West 660 feet to a
4" x 4" x 4' POST, thence North 1320

feet to the place of beginning, containing 20 acres, all in Section 26
T 13 N R 4 W G & S R B & M in the Copper Basin

Mining District, in the County of YAVAPAI, in the State of Arizona,
about 5 miles in a Southeasterly direction from
Skull Valley, Arizona

This is intended as an original location of the S.K.V. No. 143-A
acer mining claim, covering all of the same ground included in the S.K.V.
143 placer mining claim, located on June 19, 1970, by the
undersigned, the notice of location of which was recorded August 14,
70, in Book 613, page 681, in the office of the County Recorder
of Yavapai County, Arizona. All of the requirements of law relating to the
location of mining claims have been, or within the times required by law will
be, complied with by this location, including the performance of new location
work, but by this location the undersigned does not intend to and does not
waive any rights it may have acquired under and by virtue of the location of
the said S.K.V. No. 143 placer mining claim.

Dated and posted on the ground this 19th day of Sept 1972.

PHELPS DODGE CORPORATION

By Harry E. Metz
Harry E. Metz

A M C 79240

RECEIVED
B. L. M. AZ STATE OFFICE

OCT 19 1978

10:00 A.M.
PHOENIX, ARIZONA

SUPPLEMENT TO LOCATION NOTICE INFORMATION

The SKV. NO. 143-A PLACER MINING CLAIM is owned by Phelps Dodge Corporation, whose current mailing address is Highway 92, Bisbee, Arizona, 85603. The claim was located on SEPT. 19, 1972 and is situated in
NW ¼, Section 26 T 13N R 4W and,
¼, Section _____ T _____ R _____ and,
¼, Section _____ T _____ R _____ and,
¼, Section _____ T _____ R _____,
Gila and Salt River Base and Meridian, in the State of Arizona.

A MC 79240

I do hereby certify that the within instrument was filed and recorded at the request of Fred Phillips on Sept 19, 1972 at 11:25 o'clock PM Book 779 Official Records Page 478 Records of Yavapai County, Arizona.

WITNESS my hand and official seal the day and year first above written.

PATSY C. JENNEY, County Recorder

Microfilmed

By Margaret Hale Deputy

INDEXED

Notice of Mining Location PLACER CLAIM

RECEIVED
B. L. M. AZ STATE OFFICE

OCT 19 1972

10:00 A.M.

PHOENIX, ARIZONA

TO ALL WHOM IT MAY CONCERN:

This Placer Mining Claim, the name of which is the S. K. V. No. 144-A

Place Mining Claim, situate on lands belonging to the United State of America, and being a form of valuable mineral deposit other than in veins or lodes of quartz or other rock in place, was entered upon and located for the purpose of exploration and purchase by

PHELPS DODGE CORPORATION

(Locator must insert either "a citizen of the United States" or "who has declared his intention to become a citizen of the United States")
the undersigned, on the 19 day of June, 19 70

we claim 20 acres thereof, and have marked the same on the ground as follows: Beginning at the Sw Corner of the W 1/2 of the

NW 1/4 of the NW 1/4 of Section 26 T 13 N R4 W

(If the land be surveyed land, make the starting point a corner of a rectilinear subdivision of such survey)

G & S R B & M

at a 4" x 4" x 4" POST (post, stone or other monument) where this notice is posted;

thence North 1320 feet to a 4" x 4" x 4" POST

, thence East 660 feet to a

4" x 4" x 4" POST, thence South 1320 feet to a

4" x 4" x 4" POST, thence West 660

feet to the place of beginning, containing 20 acres, all in Section 26

T 13 N R4 W G & S R B & M in the Copper Basin

Mining District, in the County of YAVAPAI, in the State of Arizona,

about 5 miles in a Southeasterly direction from

Skull Valley, Arizona

This is intended as an original location of the S.K.V. No. 144-A placer mining claim, covering all of the same ground included in the S.K.V. No. 144 placer mining claim, located on June 19, 1970, by the undersigned, the notice of location of which was recorded August 14, 1970, in Book 613, page 682, in the office of the County Recorder of Yavapai County, Arizona. All of the requirements of law relating to the location of mining claims have been, or within the times required by law will be, complied with by this location, including the performance of new location work, but by this location the undersigned does not intend to and does not waive any rights it may have acquired under and by virtue of the location of the said S.K.V. No. 144 placer mining claim.

Dated and posted on the ground this 19th day of Sept 1972.

PHELPS DODGE CORPORATION

By

Harry E. Metz

RECEIVED
B. L. M. AZ STATE OFFICE

OCT 19 1979

10:00 A.M.
PHOENIX, ARIZONA

SUPPLEMENT TO LOCATION NOTICE INFORMATION

The S.K.V. NO. 144-A PLACER MINING CLAIM is owned by Phelps Dodge Corporation, whose current mailing address is Highway 92, Bisbee, Arizona, 85603. The claim was located on SEPT. 19, 1972 and is situated in _____ NW $\frac{1}{4}$, Section 26 T 13N R 4W and, _____ $\frac{1}{4}$, Section _____ T _____ R _____ and, _____ $\frac{1}{4}$, Section _____ T _____ R _____ and, _____ $\frac{1}{4}$, Section _____ T _____ R _____, Gila and Salt River Base and Meridian, in the State of Arizona.

A
M
C
7
9
2
4
1

I do hereby certify that the within instrument was filed and recorded at the request of Phelps Dodge Corp. on Oct. 16, 1972 at 9:00 o'clock A. Book 787 Official Records Page 582 Records of Yavapai County, Arizona.

WITNESS my hand and official seal the day and year first above written.

INDEXED

Microfilm

PATSY C. JENNEY, County Recorder

By Mary E. Hampton Deputy

RECEIVED

OCT 19

10:00 A.M.

PHOENIX, ARIZONA

Notice of Mining Location PLACER CLAIM

TO ALL WHOM IT MAY CONCERN:

This Placer Mining Claim, the name of which is the S. K. V. No. 145-A

Place Mining Claim, situate on lands belonging to the United State of America, and being a form of valuable mineral deposit other than in veins or lodes of quartz or other rock in place, was entered upon and located for the purpose of exploration and purchase by _____

PHELPS DODGE CORPORATION

(Locator must insert either "a citizen of the United States" or "who has declared his intention to become a citizen of the United States")

the undersigned, on the 13th day of October, 1972

we claim 20 acres thereof, and have marked the same on the ground as

follows: Beginning at the SW Corner of the W-1/2 of the

NW-1/4 of the SW-1/4 of Section 26 T 13 N R 4 W

(If the land be surveyed land, make the starting point a corner of a rectilinear subdivision of such survey)

G & S R B & M

at a 4" x 4" x 4' POST (post, stone or other monument) where this notice is posted;

thence North 1320 feet to a 4" x 4" x 4' POST

, thence East 660 feet to a

4" x 4" x 4' POST

, thence South 1320 feet to a

4" x 4" x 4' POST

, thence West 660

feet to the place of beginning, containing 20 acres, all in Section 26

T 13 N R 4 W G & S R B & M in the Copper Basin

Mining District, in the County of YAVAPAI, in the State of Arizona,

about 5 miles in a Southeasterly direction from

Skull Valley, Ariz.

This is intended as an original location of the S.K.V. No. 145-A placer mining claim, covering all of the same ground included in the S.K.V. No. 145 placer mining claim, located on June 19, 1970, by the undersigned, the notice of location of which was recorded August 14, 1970, in Book 613, page 683, in the office of the County Recorder of Yavapai County, Arizona. All of the requirements of law relating to the location of mining claims have been, or within the times required by law will be, complied with by this location, including the performance of new location work, but by this location the undersigned does not intend to and does not waive any rights it may have acquired under and by virtue of the location of the said S.K.V. No. 145 placer mining claim.

Dated and posted on the ground this 13th day of October 1972.

PHELPS DODGE CORPORATION

By Harry E. Metz
Harry E. Metz

A MC 79242

RECEIVED
B. L. M. AZ STATE OFFICE

OCT 19 1979

10:00 A.M.
PHOENIX, ARIZONA

SUPPLEMENT TO LOCATION NOTICE INFORMATION

The SK.V NO. 145-A PLACER MINING CLAIM is owned by Phelps Dodge Corporation, whose current mailing address is Highway 92, Bisbee, Arizona, 85603. The claim was located on OCT 13, 1972 and is situated in _____ SW $\frac{1}{4}$, Section 26 T 13N R 4W and, _____ $\frac{1}{4}$, Section _____ T _____ R _____ and, _____ $\frac{1}{4}$, Section _____ T _____ R _____ and, _____ $\frac{1}{4}$, Section _____ T _____ R _____, Gila and Salt River Base and Meridian, in the State of Arizona.


A M C 79242

RECEIVED
B. L. M. AZ STATE OFFICE

OCT 19 1914

10:00 A.M.
PHOENIX, ARIZONA

N



SW 1/4 SEC. 26, T13N, R4W-G&SRB #11

PLAT OF
S.K.V. NO. 145-A
PLACER MINING CLAIM

PHELPS DODGE CORPORATION
COPPER BASIN MINING DISTRICT
YAVAPAI COUNTY, ARIZONA

SCALE: 1"=500'

DATE

I do hereby certify that the within instrument was filed and recorded at the request of Phelps Dodge Corp on Oct 16 1972 at 9:00 o'clock a Book 787 Official Records

Page 583 Records of Yavapai County, Arizona.

WITNESS my hand and official seal the day and year first above written.

PATSY C. JENNEY, County Recorder

By Mary E. Hampton Deputy

INDEXED

Microfilmed

B. L. M. AZ STATE OFFICE

Notice of Mining Location PLACER CLAIM

OCT 19 1972
10:00 A.M.
PHOENIX, ARIZONA

TO ALL WHOM IT MAY CONCERN:

This Placer Mining Claim, the name of which is the S. K. V. No. 146-A

Place Mining Claim, situate on lands belonging to the United State of America, and being a form of valuable mineral deposit other than in veins or lodes of quartz or other rock in place, was entered

upon and located for the purpose of exploration and purchase by _____

PHELPS DODGE CORPORATION

(Locator must insert either "a citizen of the United States" or "who has declared his intention to become a citizen of the United States")

the undersigned, on the 13th day of October, 1972

we claim 20 acres thereof, and have marked the same on the ground as

follows: Beginning at the NW Corner of the W-1/2 of the

SW-1/4 of the SW-1/4 of Section 26 T 13 N R 4 W

(If the land be surveyed land, make the starting point a corner of a rectilinear subdivision of such survey)

G & S R B & M

at a 4" x 4" x 4' POST (post, stone or other monument) where this notice is posted;

thence East 660 feet to a 4" x 4" x 4' POST

, thence South 1320 feet to a

4" x 4" x 4' POST, thence West 660 feet to a

4" x 4" x 4' POST, thence North 1320

feet to the place of beginning, containing 20 acres, all in Section 26

T 13 N R 4 W G & S R B & M in the Copper Basin

Mining District, in the County of YAVAPAI, in the State of Arizona,

about 5 miles in a Southeasterly direction from

Skull Valley, Ariz.

This is intended as an original location of the S.K.V. No. 146-A placer mining claim, covering all of the same ground included in the S.K.V. No. 146 placer mining claim, located on June 19, 1970, by the undersigned, the notice of location of which was recorded August 14, 1970, in Book 613, page 684, in the office of the County Recorder of Yavapai County, Arizona. All of the requirements of law relating to the location of mining claims have been, or within the times required by law will be, complied with by this location, including the performance of new location work, but by this location the undersigned does not intend to and does not waive any rights it may have acquired under and by virtue of the location of the said S.K.V. No. 146 placer mining claim.

Dated and posted on the ground this 13th day of October 1972.

PHELPS DODGE CORPORATION

BOOK 787 PAGE 583

By

Harry E. Metz

A MC 79243

RECEIVED
B. L. M. AZ STATE OFFICE

OCT 19 1979

10:00 A.M.
PHOENIX, ARIZONA

SUPPLEMENT TO LOCATION NOTICE INFORMATION

The SKV. NO. 146-A PLACER MINING CLAIM is owned by Phelps Dodge Corporation, whose current mailing address is Highway 92, Bisbee, Arizona, 85603. The claim was located on Oct. 13, 1972 and is situated in _____ SW $\frac{1}{4}$, Section 26 T 13N R 4W and, _____ $\frac{1}{4}$, Section _____ T _____ R _____ and, _____ $\frac{1}{4}$, Section _____ T _____ R _____ and, _____ $\frac{1}{4}$, Section _____ T _____ R _____, Gila and Salt River Base and Meridian, in the State of Arizona.

A
M
C
7
9
2
4
3

I do hereby certify that the within instrument was filed and recorded at the request of Phelps Dodge Corp on Oct 16 1972 at 9:00 o'clock a Book 787 Official Records Page 584 Records of Yavapai County, Arizona.

3-16-80

WITNESS my hand and official seal the day and year first above written.

PATSY C. JENNEY, County Recorder

By Mary E. Hamilton Deputy

INDEXED

Microfilmed

RECEIVED
COUNTY CLERK'S OFFICE
OCT 19 1972
10:00 A.M.
PHOENIX, ARIZONA

Notice of Mining Location PLACER CLAIM

TO ALL WHOM IT MAY CONCERN:

This Placer Mining Claim, the name of which is the S. K. V. No. 147-A

Place Mining Claim, situate on lands belonging to the United State of America, and being a form of valuable mineral deposit other than in veins or lodes of quartz or other rock in place, was entered upon and located for the purpose of exploration and purchase by _____

PHELPS DODGE CORPORATION

(Locator must insert either "a citizen of the United States" or "who has declared his intention to become a citizen of the United States")
the undersigned, on the 13th day of October, 1972

we claim 20 acres thereof, and have marked the same on the ground as follows: Beginning at the NE Corner of the E-1/2 of the

SW-1/4 of the SW-1/4 of Section 26 T 13 N R 4 W

(If the land be surveyed land, make the starting point a corner of a rectilinear subdivision of such survey)

G & S R B & M

at a 4" x 4" x 4' POST (post, stone or other monument) where this notice is posted; thence South 1320 feet to a 4" x 4" x 4' POST, thence West 660 feet to a 4" x 4" x 4' POST, thence North 1320 feet to a 4" x 4" x 4' POST, thence East 660

feet to the place of beginning, containing 20 acres, all in Section 26

T 13 N R 4 W G & S R B & M in the Copper Basin

Mining District, in the County of YAVAPAI, in the State of Arizona, about 5 miles in a Southeasterly direction from Skull Valley, Ariz.

This is intended as an original location of the S.K.V. No. 147-A placer mining claim, covering all of the same ground included in the S.K.V. No. 147 placer mining claim, located on June 19, 1970, by the undersigned, the notice of location of which was recorded August 14, 1970 in Book 613, page 685, in the office of the County Recorder of Yavapai County, Arizona. All of the requirements of law relating to the location of mining claims have been, or within the times required by law will be, complied with by this location, including the performance of new location work, but by this location the undersigned does not intend to and does not waive any rights it may have acquired under and by virtue of the location of the said S.K.V. No. 147 placer mining claim.

Dated and posted on the ground this 13th day of October 1972.

PHELPS DODGE CORPORATION

By Harry E. Metz
Harry E. Metz

A MC 79244

RECEIVED
B. L. M. AZ STATE OFFICE

OCT 19 1979

10:00 A.M.
PHOENIX, ARIZONA

SUPPLEMENT TO LOCATION NOTICE INFORMATION

The SKV. NO. 147-A PLACER MINING CLAIM is owned by Phelps Dodge Corporation, whose current mailing address is Highway 92, Bisbee, Arizona, 85603. The claim was located on Oct. 13, 1972 and is situated in _____ SW $\frac{1}{4}$, Section 26 T13N R4W and, _____ $\frac{1}{4}$, Section _____ T _____ R _____ and, _____ $\frac{1}{4}$, Section _____ T _____ R _____ and, _____ $\frac{1}{4}$, Section _____ T _____ R _____, Gila and Salt River Base and Meridian, in the State of Arizona.

A MC 79244

WITNESS my hand and official seal the day and year first above written.

PATSY C. JENNEY, County Recorder

INDEXED

Microfilmed

By Mary C. Hampton Deputy

RECEIVED
B. L. M. AZ STATE OFFICE

Notice of Mining Location PLACER CLAIM

OCT 19 1972

10:00 A.M.
PHOENIX, ARIZONA

TO ALL WHOM IT MAY CONCERN:

This Placer Mining Claim, the name of which is the S. K. V. No. 148-A

Place Mining Claim, situate on lands belonging to the United State of America, and being a form of valuable mineral deposit other than in veins or lodes of quartz or other rock in place, was entered

upon and located for the purpose of exploration and purchase by _____

PHELPS DODGE CORPORATION

(Locator must insert either "a citizen of the United States" or "who has declared his intention to become a citizen of the United States")
the undersigned, on the 13th day of October, 19 72
we claim 20 acres thereof, and have marked the same on the ground as

follows: Beginning at the SE Corner of the E-1/2 of the NW-1/4

of the SW-1/4 of Section 26 T 13 N R 4 W

(If the land be surveyed land, make the starting point a corner of a rectangular subdivision of such survey)

G & S R B & M

at a 4" x 4" x 4' POST (post, stone or other monument) where this notice is posted;
thence West 660 feet to a 4" x 4" x 4' POST

, thence North 1320 feet to a

4" x 4" x 4' POST

, thence East 660 feet to a

4" x 4" x 4' POST

, thence South 1320

feet to the place of beginning, containing 20 acres, all in Section 26

T 13 N R 4 W G & S R B & M in Copper Basin

Mining District, in the County of YAVAPAI, in the State of Arizona,

about 5 miles in a Southeasterly direction from

Skull Valley, Ariz.

This is intended as an original location of the S.K.V. No. 148-A placer mining claim, covering all of the same ground included in the S.K.V. No. 148 placer mining claim, located on June 19, 1970, by the undersigned, the notice of location of which was recorded August 14, 1970, in Book 613, page 686, in the office of the County Recorder of Yavapai County, Arizona. All of the requirements of law relating to the location of mining claims have been, or within the times required by law will be, complied with by this location, including the performance of new location work, but by this location the undersigned does not intend to and does not waive any rights it may have acquired under and by virtue of the location of the said S.K.V. No. 148 placer mining claim.

Dated and posted on the ground this 13th day of October 1972.

PHELPS DODGE CORPORATION

BOOK 787 PAGE 585

By

Harry E. Metz
Harry E. Metz

A M C 79245

RECEIVED
B. L. M. AZ STATE OFFICE

OCT 19 1978

10:00 A.M.
PHOENIX, ARIZONA

SUPPLEMENT TO LOCATION NOTICE INFORMATION

The SKV. NO. 148-A PLACER MINING CLAIM is owned by Phelps Dodge Corporation, whose current mailing address is Highway 92, Bisbee, Arizona, 85603. The claim was located on OCT. 13, 1972 and is situated in _____ SW $\frac{1}{4}$, Section 26 T 13N R 4W and, _____ $\frac{1}{4}$, Section _____ T _____ R _____ and, _____ $\frac{1}{4}$, Section _____ T _____ R _____ and, _____ $\frac{1}{4}$, Section _____ T _____ R _____, Gila and Salt River Base and Meridian, in the State of Arizona.

A M C
79245

I do hereby certify that the within instrument was filed and recorded at the request of Phelps Dodge Corp on Oct 16, 1972 at 9:00 o'clock a Book 787 Official Records
Page 587 Records of Yavapai County, Arizona.

WITNESS my hand and official seal the day and year first above written.

PATSY C. JENNEY, County Recorder

By Mary E. Hampton

RECEIVED
AZ STATE OFFICE
Deputy

INDEXED
Microfilmed

Notice of Mining Location PLACER CLAIM

OCT 19
10:00 A.M.
PHOENIX, ARIZONA

TO ALL WHOM IT MAY CONCERN:

This Placer Mining Claim, the name of which is the S. K. V. No. 149-A

Place Mining Claim, situate on lands belonging to the United State of America, and being a form of valuable mineral deposit other than in veins or lodes of quartz or other rock in place, was entered upon and located for the purpose of exploration and purchase by _____

PHELPS DODGE CORPORATION

(Locator must insert either "a citizen of the United States" or "who has declared his intention to become a citizen of the United States")
the undersigned, on the 13th day of October, 1972

we claim 20 acres thereof, and have marked the same on the ground as follows: Beginning at the SW Corner of the W-1/2 of the

NE-1/4 of the SW-1/4 of Section 26 T 13 N R 4 W

(If the land be surveyed land, make the starting point a corner of a rectilinear subdivision of such survey)

G & S R B & M

at a 4" x 4" x 4' POST (post, stone or other monument) where this notice is posted;

thence North 1320 feet to a 4" x 4" x 4' POST

, thence East 660 feet to a

4" x 4" x 4' POST, thence South 1320 feet to a

4" x 4" x 4' POST, thence West 660

feet to the place of beginning, containing 20 acres, all in Section 26

T 13 N R 4 W G & S R B & M in the Copper Basin

Mining District, in the County of YAVAPAI, in the State of Arizona,

about 5 miles in a Southeasterly direction from

Skull Valley, Ariz.

This is intended as an original location of the S.K.V. No. 149-A placer mining claim, covering all of the same ground included in the S.K.V. No. 149 placer mining claim, located on June 19, 1970, by the undersigned, the notice of location of which was recorded August 14, 1970, in Book 613, page 687, in the office of the County Recorder of Yavapai County, Arizona. All of the requirements of law relating to the location of mining claims have been, or within the times required by law will be, complied with by this location, including the performance of new location work, but by this location the undersigned does not intend to and does not waive any rights it may have acquired under and by virtue of the location of the said S.K.V. No. 149 placer mining claim.

Dated and posted on the ground this 13th day of October 1972.

PHELPS DODGE CORPORATION

By Harry E. Metz
Harry E. Metz

A MC 79246

RECEIVED
B. L. M. AZ STATE OFFICE

OCT 19 1979

10:00 A.M.
PHOENIX, ARIZONA

SUPPLEMENT TO LOCATION NOTICE INFORMATION

The SKV. NO. 149-A PLACER MINING CLAIM is owned by Phelps Dodge Corporation, whose current mailing address is Highway 92, Bisbee, Arizona, 85603. The claim was located on OCT 13, 1972 and is situated in
SW $\frac{1}{4}$, Section 26 T 13N R 4W and,
 $\frac{1}{4}$, Section _____ T _____ R _____ and,
 $\frac{1}{4}$, Section _____ T _____ R _____ and,
 $\frac{1}{4}$, Section _____ T _____ R _____,
Gila and Salt River Base and Meridian, in the State of Arizona.

A MC 79246

3-18-80

WITNESS my hand and official seal the day and year first above written.

INDEXED Microfilmed

PATSY C. JENNEY, County Recorder By Mary E. Hampton Deputy

RECEIVED OCT 19 10:00 A.M. PHOENIX, ARIZONA

Notice of Mining Location PLACER CLAIM

TO ALL WHOM IT MAY CONCERN:

This Placer Mining Claim, the name of which is the S. K. V. No. 150-A

Place Mining Claim, situate on lands belonging to the United State of America, and being a form of valuable mineral deposit other than in veins or lodes of quartz or other rock in place, was entered

upon and located for the purpose of exploration and purchase by PHELPS DODGE CORPORATION

(Locator must insert either "a citizen of the United States" or "who has declared his intention to become a citizen of the United States") the undersigned, on the 13th day of October, 1972

we claim 20 acres thereof, and have marked the same on the ground as

follows: Beginning at the NW Corner of the W-1/2 of the SE-1/4 of the SW-1/4 of Section 26 T 13 N R 4 W (If the land be surveyed land, make the starting point a corner of a rectilinear subdivision of such survey) G & S R B & M

at a 4" x 4" x 4' POST (post, stone or other monument) where this notice is posted; thence East 660 feet to a 4" x 4" x 4' POST, thence South 1320 feet to a 4" x 4" x 4' POST, thence West 660 feet to a 4" x 4" x 4' POST, thence North 1320 feet to the place of beginning, containing 20 acres, all in Section 26 T 13 N R 4 W G & S R B & M in the Copper Basin

Mining District, in the County of YAVAPAI, in the State of Arizona, about 5 miles in a Southeasterly direction from Skull Valley, Ariz.

This is intended as an original location of the S.K.V. No. 150-A placer mining claim, covering all of the same ground included in the S.K.V. No. 150 placer mining claim, located on June 19, 1970, by the undersigned, the notice of location of which was recorded August 14, 1970 in Book 613, page 688, in the office of the County Recorder of Yavapai County, Arizona. All of the requirements of law relating to the location of mining claims have been, or within the times required by law will be, complied with by this location, including the performance of new location work, but by this location the undersigned does not intend to and does not waive any rights it may have acquired under and by virtue of the location of the said S.K.V. No. 150 placer mining claim.

Dated and posted on the ground this 13th day of October 1972.

PHELPS DODGE CORPORATION By Harry E. Metz

AMC 79247

RECEIVED
S. L. M. AZ STATE OFFICE

OCT 19 1979

10:00 A.M.
PHOENIX, ARIZONA

SUPPLEMENT TO LOCATION NOTICE INFORMATION

The SKV. NO. 150-A PLACER MINING CLAIM is owned by Phelps Dodge Corporation, whose current mailing address is Highway 92, Bisbee, Arizona, 85603. The claim was located on OCT. 13, 1972 and is situated in _____ SW $\frac{1}{4}$, Section 26 T 13N R 4W and, _____ $\frac{1}{4}$, Section _____ T _____ R _____ and, _____ $\frac{1}{4}$, Section _____ T _____ R _____ and, _____ $\frac{1}{4}$, Section _____ T _____ R _____, Gila and Salt River Base and Meridian, in the State of Arizona.

A MC 79119
Lp86b
19847

I do hereby certify that the within ins...

it was filed and recorded at the request of

1972 at 9:00 o'clock

Book 787 Official Records

Oct 16 589

Records of Yavapai County, Arizona.

WITNESS my hand and official seal the day and year first above written.

INDEXED

Microfilmed

PATSY C. JENNEY, County Recorder

By Mary E. Hampton Deputy

Notice of Mining Location PLACER CLAIM

B. L. M. AZ STATE OFFICE

OCT 19

10:00 A.M. PHOENIX, ARIZONA

TO ALL WHOM IT MAY CONCERN:

This Placer Mining Claim, the name of which is the S.K.V. No. 151-A

Place Mining Claim, situate on lands belonging to the United State of America, and being a form of valuable mineral deposit other than in veins or lodes of quartz or other rock in place, was entered

upon and located for the purpose of exploration and purchase by

PHELPS DODGE CORPORATION

(Locator must insert either "a citizen of the United States" or "who has declared his intention to become a citizen of the United States")

the undersigned, on the 13th day of October, 1972

we claim 20 acres thereof, and have marked the same on the ground a

follows: Beginning at the NE Corner of the E-1/2 of the

SE-1/4 of the SW-1/4 of Section 26 T 13 N R 4 W

(If the land be surveyed land, make the starting point a corner of a rectilinear subdivision of such survey) G & S R B & M

at a 4" x 4" x 4' POST (post, stone or other monument) where this notice is posted;

thence South 1320 feet to a 4" x 4" x 4' POST

, thence West 660 feet to a

4" x 4" x 4' POST, thence North 1320 feet to a

4" x 4" x 4' POST, thence East 660

feet to the place of beginning, containing 20 acres, all in Section 26

T 13 N R 4 W G & S R B & M in the Copper Basin

Mining District, in the County of YAVAPAI, in the State of Arizona,

about 5 miles in a Southeasterly direction from

Skull Valley, Ariz.

This is intended as an original location of the S.K.V. No. 151-A placer mining claim, covering all of the same ground included in the S.K.V. No. 151 placer mining claim, located on June 19, 1970, by the undersigned, the notice of location of which was recorded August 14, 1970, in Book 613, page 689, in the office of the County Recorder of Yavapai County, Arizona. All of the requirements of law relating to the location of mining claims have been, or within the times required by law will be, complied with by this location, including the performance of new location work, but by this location the undersigned does not intend to and does not waive any rights it may have acquired under and by virtue of the location of the said S.K.V. No. 151 placer mining claim.

Dated and posted on the ground this 13th day of October 1972

PHELPS DODGE CORPORATION

By Harry E. Metz

A MC 79248

RECEIVED
D. L. M. AZ STATE OFFICE

OCT 19 1979

10:00 A.M.
PHOENIX, ARIZONA

SUPPLEMENT TO LOCATION NOTICE INFORMATION

The SKV. NO. 151-A PLACER MINING CLAIM is owned by Phelps Dodge Corporation, whose current mailing address is Highway 92, Bisbee, Arizona, 85603. The claim was located on OCT 13, 1972 and is situated in _____ SW $\frac{1}{4}$, Section 26 T 13N R 4W and, _____ $\frac{1}{4}$, Section _____ T _____ R _____ and, _____ $\frac{1}{4}$, Section _____ T _____ R _____ and, _____ $\frac{1}{4}$, Section _____ T _____ R _____, Gila and Salt River Base and Meridian, in the State of Arizona.

A MC 79248

I do hereby certify that the within instrument was filed and recorded at the request of Phelps Dodge Corp on Oct 16, 1972 at 9:00 o'clock a. Book 787 Official Records Page 590 Records of Yavapai County, Arizona.

WITNESS my hand and official seal the day and year first above written.

PATSY C. JENNEY County Recorder

By Mary E. Hampton

RECEIVED
OCT 19 10:00 A.M.
PHOENIX, ARIZONA

INDEXED

Microfilmed

Notice of Mining Location PLACER CLAIM

OCT 19 10:00 A.M.
PHOENIX, ARIZONA

TO ALL WHOM IT MAY CONCERN:

This Placer Mining Claim, the name of which is the S. K. V. No. 152-A

Place Mining Claim, situate on lands belonging to the United State of America, and being a form of valuable mineral deposit other than in veins or lodes of quartz or other rock in place, was entered upon and located for the purpose of exploration and purchase by

PHELPS DODGE CORPORATION

(Locator must insert either "a citizen of the United States" or "who has declared his intention to become a citizen of the United States")
the undersigned, on the 13th day of October, 1972

we claim 20 acres thereof, and have marked the same on the ground as

follows: Beginning at the SE Corner of the E-1/2 of the NE-1/4

of the SW-1/4 of Section 26 T 13 N R 4 W

(If the land be surveyed land, make the starting point a corner of a rectilinear subdivision of such survey)

G & S R B & M

at a 4" x 4" x 4' POST (post, stone or other monument) where this notice is posted;

thence West 660 feet to a 4" x 4" x 4' POST

, thence North 1320 feet to a

4" x 4" x 4' POST, thence East 660 feet to a

4" x 4" x 4' POST, thence South 1320

feet to the place of beginning, containing 20 acres, all in Section 26

T 13 N R 4 W G & S R B & M in Copper Basin

Mining District, in the County of YAVAPAI, in the State of Arizona,

about 5 miles in a Southeasterly direction from

Skull Valley, Ariz.

This is intended as an original location of the S.K.V. No. 152-A placer mining claim, covering all of the same ground included in the S.K.V. No. 152 placer mining claim, located on June 19, 1970, by the undersigned, the notice of location of which was recorded August 14, 1970 in Book 613, page 690, in the office of the County Recorder of Yavapai County, Arizona. All of the requirements of law relating to the location of mining claims have been, or within the times required by law will be, complied with by this location, including the performance of new location work, but by this location the undersigned does not intend to and does not waive any rights it may have acquired under and by virtue of the location of the said S.K.V. No. 152 placer mining claim.

Dated and posted on the ground this 13th day of October 1972.

PHELPS DODGE CORPORATION

By Harry E. Metz
Harry E. Metz

A M C
79249

OCT 19 1975

10:00 A.M.
PHOENIX, ARIZONA

SUPPLEMENT TO LOCATION NOTICE INFORMATION

The SK.V. NO. 152-A PLACER MINING CLAIM is owned by Phelps Dodge Corporation, whose current mailing address is Highway 92, Bisbee, Arizona, 85603. The claim was located on OCT. 13, 1972 and is situated in _____ SW $\frac{1}{4}$, Section 26 T 13N R 4W and, _____ $\frac{1}{4}$, Section _____ T _____ R _____ and, _____ $\frac{1}{4}$, Section _____ T _____ R _____ and, _____ $\frac{1}{4}$, Section _____ T _____ R _____, Gila and Salt River Base and Meridian, in the State of Arizona.

A MC 79249

WITNESS my hand and official seal the day and year first above written.

INDEXED

PATSY C. JENNEY County Recorder
By Mary E. Hampton Deputy

RECEIVED
B. L. M. AZ STATE OFFICE

Microfilmed
Notice of Mining Location
PLACER CLAIM

OCT 19 1972
10:00 A.M.
PHOENIX, ARIZONA

TO ALL WHOM IT MAY CONCERN:

This Placer Mining Claim, the name of which is the S. K. V. No. 153-A

Place Mining Claim, situate on lands belonging to the United State of America, and being a form of valuable mineral deposit other than in veins or lodes of quartz or other rock in place, was entered

upon and located for the purpose of exploration and purchase by _____

PHELPS DODGE CORPORATION

(Locator must insert either "a citizen of the United States" or "who has declared his intention to become a citizen of the United States")

the undersigned, on the 13th day of October, 1972

we claim 20 acres thereof, and have marked the same on the ground as

follows: Beginning at the SW Corner of the W-1/2 of the

NW-1/4 of the SE-1/4 of Section 26 T 13 N R 4 W

(If the land be surveyed land, make the starting point a corner of a rectilinear subdivision of such survey)

G & S R B & M

at a 4" x 4" x 4' POST (post, stone or other monument) where this notice is posted;

thence North 1320 feet to a 4" x 4" x 4' POST

, thence East 660 feet to a

4" x 4" x 4' POST, thence South 1320 feet to a

4" x 4" x 4' POST, thence West 660

feet to the place of beginning, containing 20 acres, all in Section 26

T 13 N R 4 W G & S R B & M in the Copper Basin

Mining District, in the County of YAVAPAI, in the State of Arizona,

about 5 miles in a Southeasterly direction from

Skull Valley, Ariz.

This is intended as an original location of the S.K.V. No. 153-A placer mining claim, covering all of the same ground included in the S.K.V. No. 153 placer mining claim, located on June 19, 1970, by the undersigned, the notice of location of which was recorded August 14, 1970, in Book 613, page 691, in the office of the County Recorder of Yavapai County, Arizona. All of the requirements of law relating to the location of mining claims have been, or within the times required by law will be, complied with by this location, including the performance of new location work, but by this location the undersigned does not intend to and does not waive any rights it may have acquired under and by virtue of the location of the said S.K.V. No. 153 placer mining claim.

Dated and posted on the ground this 13th day of October, 1972.

PHELPS DODGE CORPORATION

BOOK 787 PAGE 591

By Harry E. Metz
Harry E. Metz

A MC 70250

RECEIVED
B. L. M. AZ STATE OFFICE

OCT 19 1979

10:00 A.M.
PHOENIX, ARIZONA

SUPPLEMENT TO LOCATION NOTICE INFORMATION

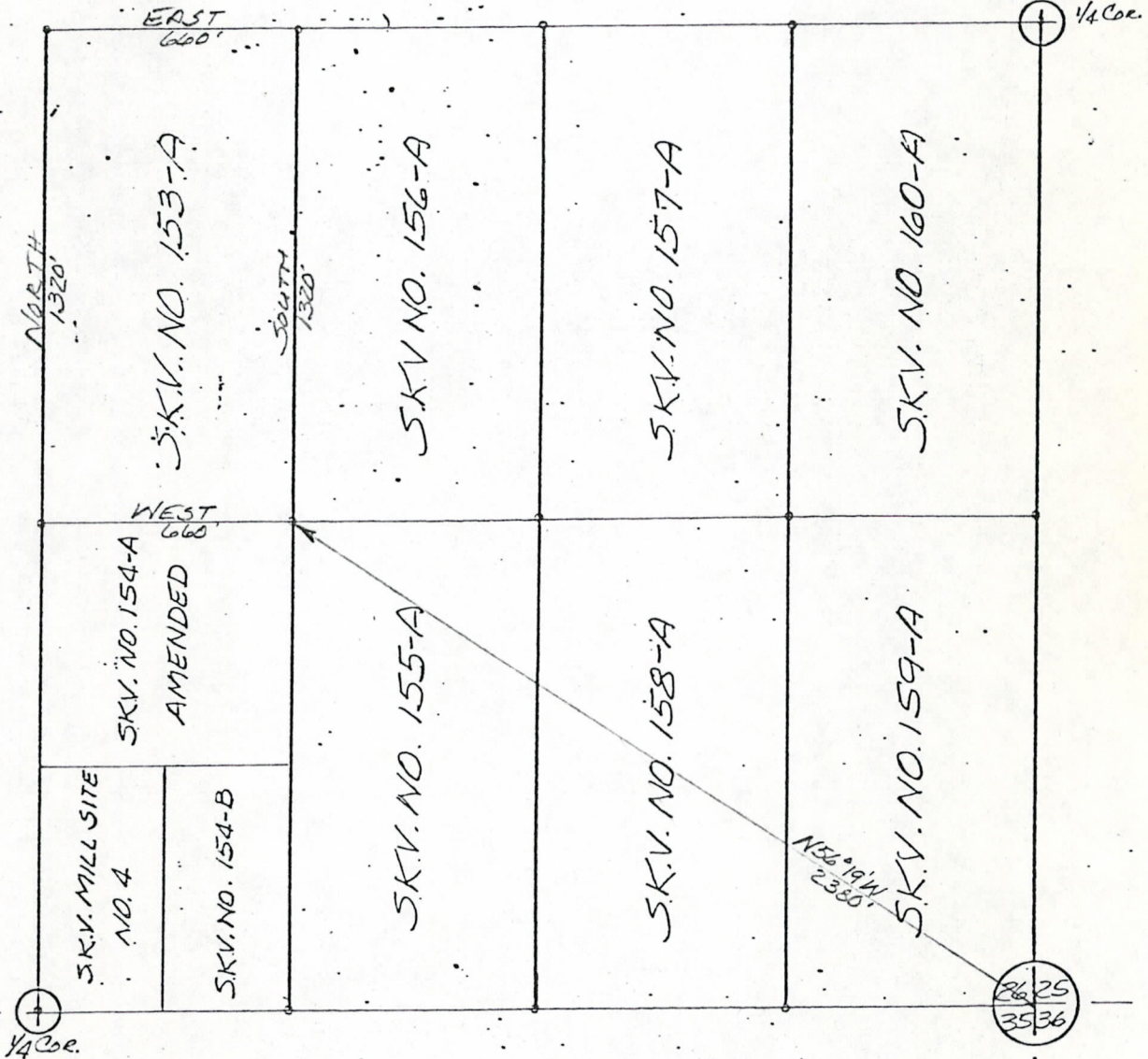
The SK.V NO. 153-A PLACER MINING CLAIM is owned by Phelps Dodge Corporation, whose current mailing address is Highway 92, Bisbee, Arizona, 85603. The claim was located on OCT. 13, 1972 and is situated in _____ SE $\frac{1}{4}$, Section 26 T 13N R 4W and, _____ $\frac{1}{4}$, Section _____ T _____ R _____ and, _____ $\frac{1}{4}$, Section _____ T _____ R _____ and, _____ $\frac{1}{4}$, Section _____ T _____ R _____, Gila and Salt River Base and Meridian, in the State of Arizona.

A MC 79250

RECEIVED
B. L. M. AZ STATE OFFICE

OCT 19 1979

10:00 A.M.
PHOENIX, ARIZONA



A MC 79250

SE 1/4 SEC. 26, T13N, R4W - G&SRB&M

PLAT OF S.K.V. NO. 153-A PLACER MINING CLAIM	PHELPS DODGE CORPORATION COPPER BASIN MINING DISTRICT YAVAPAI COUNTY, ARIZONA	SCALE: 1"=500' DATE
--	---	------------------------